

NOTES

REV	DATE	BY	CHK	AMENDMENT
-	-/-/-	-	-	-
-	-/-/-	-	-	-
-	-/-/-	-	-	-
-	-/-/-	-	-	-
-	-/-/-	-	-	-

Drawing title	Drawn by	Checked by
BINSWOOD AVENUE LEAMINGTON SPA	ROC	JR



**Warwickshire
County Council**
**TRANSPORT
AND ECONOMY**

Traffic & Road Safety
Countryside
Shire Hall Post Room
Warwick, CV34 4SP
Tel: 01926 410410

www.warwickshire.gov.uk
mailto:communities@warwickshire.gov.uk

H:\TrafficLA_Parking_Management\LA, Warwick District\CPE_Variations\VS\Warwick_V6\Binswood Avenue PRS.dwg
Based on Ordnance Survey mapping with the permission of the Controller of HMSO
© Crown Copyright and database right 2018. Ordnance Survey 100019250.
Unauthorised reproduction infringes copyright and may lead to prosecution or civil proceedings.
Warwickshire County Council

Project title	Drawing number
PARKING BAY MARKING	Scale 7 JANUARY 2020
WARWICK VARIATION 6	NTS @ A3_L TR111124 - 01



NOTES

REV	DATE	BY	CHK	AMENDMENT
-	-/-/-	-	-	-
-	-/-/-	-	-	-
-	-/-/-	-	-	-
-	-/-/-	-	-	-
-	-/-/-	-	-	-

Drawing title

Drawn by
ROC

Checked by
JR

H:\Traffic\A. Parking Management\A. Warwick District\CPD Variations\A\Warwick V6\Binswood Street\Binswood Street Disabled Bay.dwg

BINSWOOD STREET
LEAMINGTON SPA

Date
18 OCTOBER 2019

© Crown Copyright and database right 2018. Ordnance Survey 100019320.

DISABLED BAY REMOVAL

Scale
NTS @ A3_L

Unauthorized reproduction infringes copyright and may lead to prosecution or civil proceedings.


Project title

Drawing number

Warwickshire County Council

WARWICK VARIATION 6

TR111124 - 02



Warwickshire
County Council

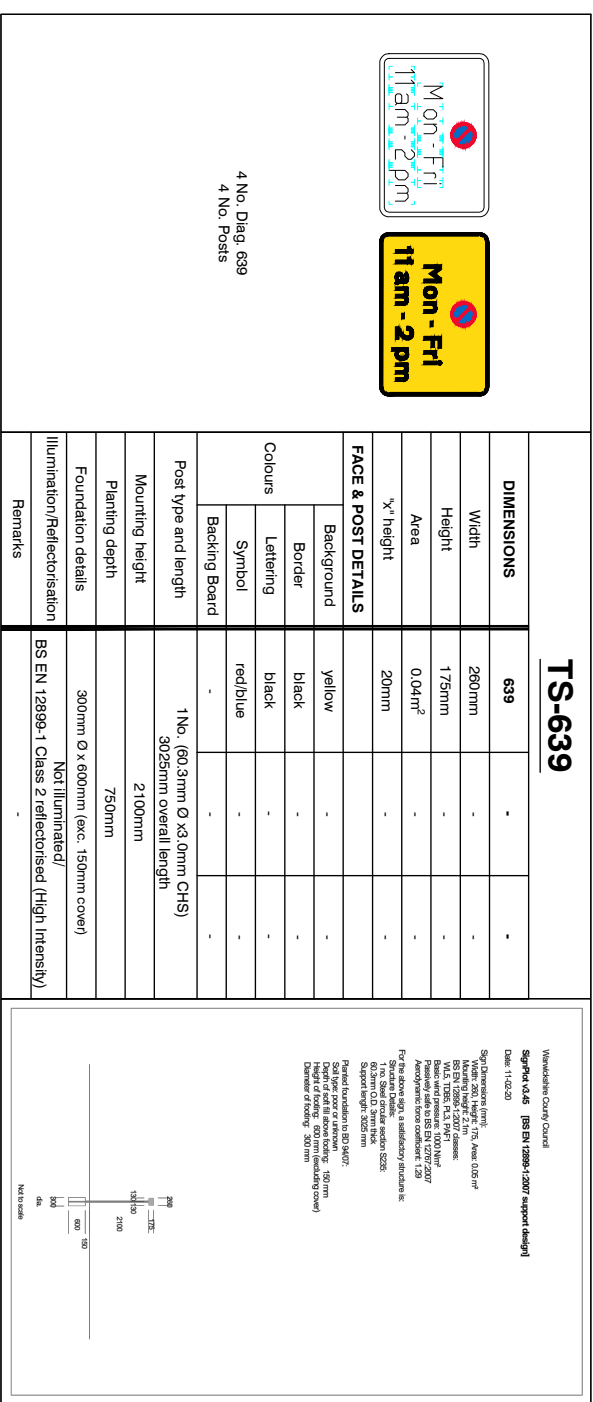
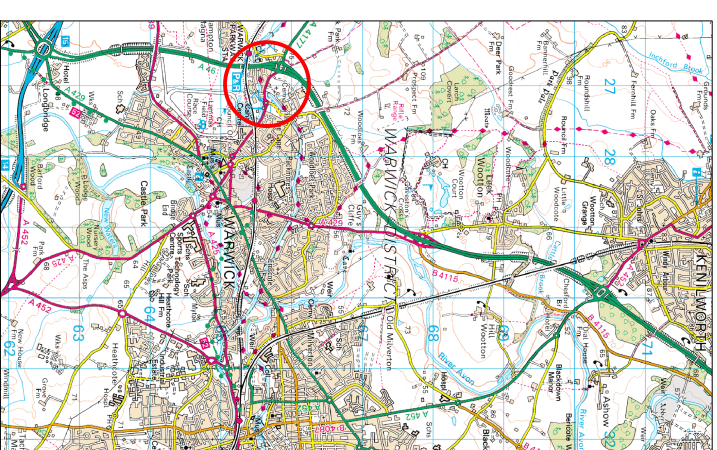
TRANSPORT
AND ECONOMY

Traffic & Road Safety

County Council
Shire Hall Post Room
Warwick, CV34 4SP
Tel: 01926 410410

www.warwickshire.gov.uk

<mailto:communities@warwickshire.gov.uk>



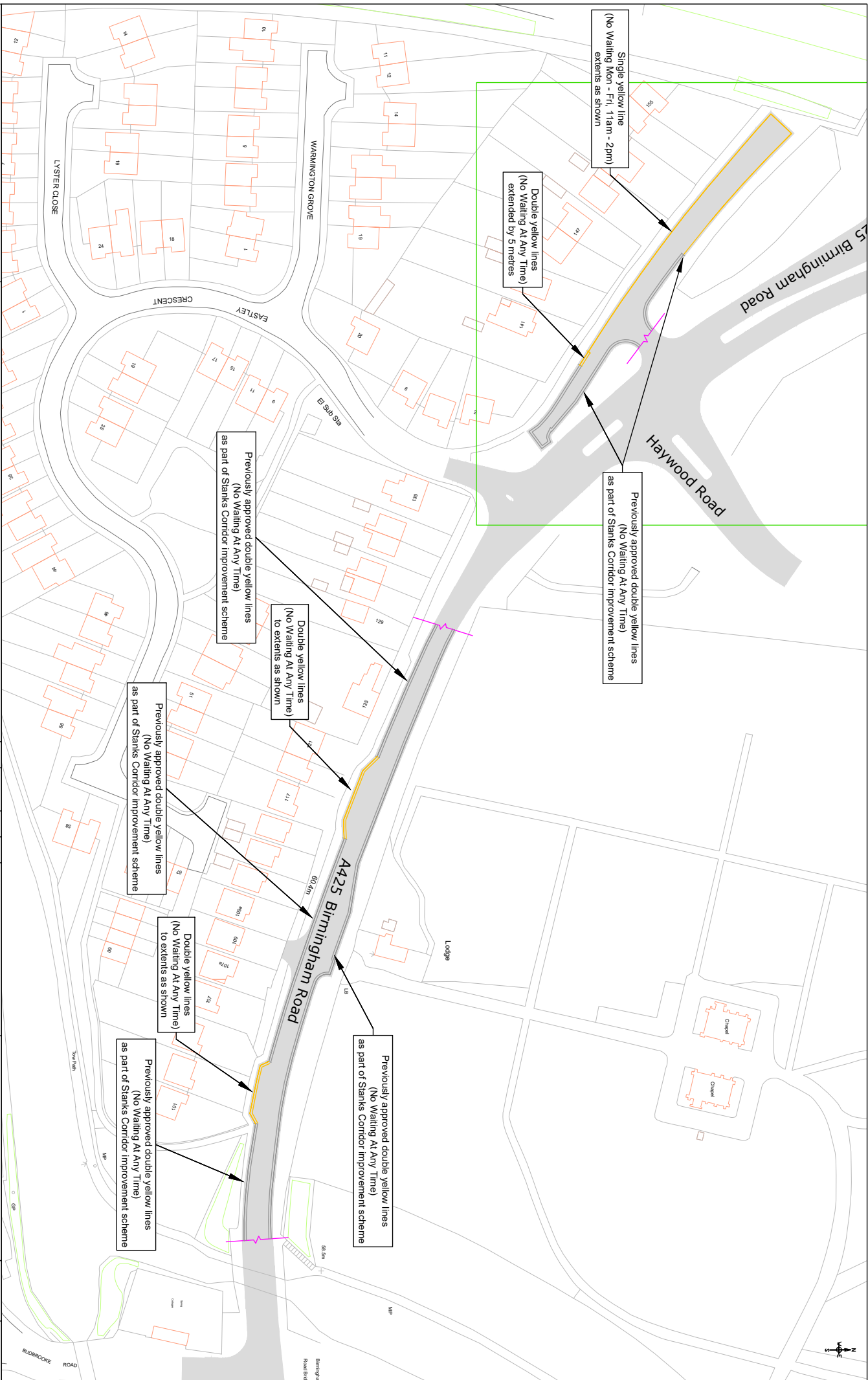


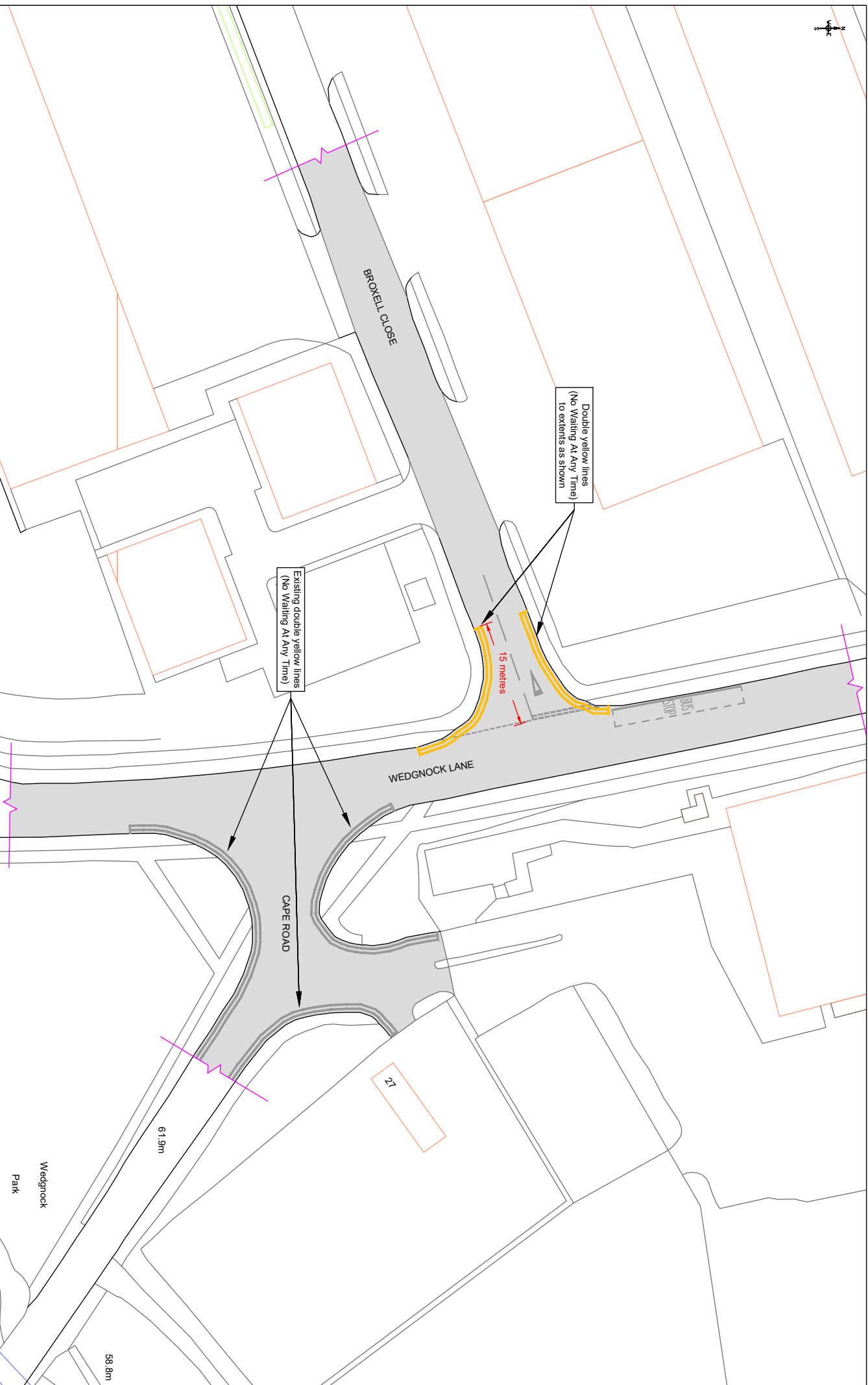
Traffic & Road Safety
Communities,
Shire Hall Post Room
Warwick, CV34 4SP
Tel : 01926 410410

mailto:communications@warwickshire.gov.uk
www.warwickshire.gov.uk

© Crown Copyright and database right 2018. Ordnance Survey 100019520.
All rights reserved.
Unauthorised reproduction infringes copyright and may lead to prosecution or civil proceedings.
Warwickshire County Council.

REV	DATE	BY	CHK	AMENDMENT	Drawing title	Drawn by PM	Checked by JR
-	-/-/-	-	-	-	Proposed Waiting Restrictions A425 Birmingham road Warwick	Date	28 January 2020
-	-/-/-	-	-	-		Scale	1:1000 @ A3_L
-	-/-/-	-	-	-		Project title	Warwick CPE Variation 6
-	-/-/-	-	-	-			
-	-/-/-	-	-	-			
					Drawing number	TR111124 - 03	





<mailto:communities@warwickshire.gov.uk>
www.warwickshire.gov.uk

Traffic & Road Safety

Shire Hall Post Room
Warwick, CV34 4SP
Tel: 01926 410410

NOTES

© HarTrac/A Parking Management/AA, Warwick District/CIPF, Warwickshire (V6/Broxell Close/Broxell Close/Consultation.dwg)
Based on Ordnance Survey imagery with the permission of the Controller of HMSO
© Crown Copyright and database right 2015, Ordnance Survey 100019320.
All rights reserved.
Unauthorized reproduction infringes copyright and may lead to prosecution or civil proceedings.
Warwickshire County Council

REV	DATE	BY	CHK	AMENDMENT
1	11/1/11	1		1
2	11/1/11	1		2
3	11/1/11	1		3
4	11/1/11	1		4

Drawing title

Proposed Waiting Restrictions

Broxell close

Warwick

Project title	Warwick CPE Variation 6
---------------	-------------------------


Drawn by PM	Checked by JR
-----------------------	-------------------------

29 January 2020

Scale
1:500 @ A3_L

Drawing number	TR\11124 - 04
----------------	---------------





Warwickshire
County Council

TRANSPORT AND ECONOMY

Traffic & Road Safety

Warwickshire
Shire Hall Post Room
Warwick, CV34 4SP
Tel: 01926 410410
mailto:transport@warwickshire.gov.uk

NOTES

H:\Traffic\A_Parking_Management\VA, Warwick District\CE_Variations\VS\Warwick_V6\Castle Close\Castle Close.dwg

Based on Ordnance Survey mapping with the permission of the Controller of HMSO

© Crown Copyright and database right 2018. Ordnance Survey 100019220.

Unauthorised reproduction infringes copyright and may lead to prosecution or civil proceedings.

Warwickshire County Council

REV	DATE	BY	CHK	AMENDMENT
-	-/-/-	-	-	-
-	-/-/-	-	-	-
-	-/-/-	-	-	-
-	-/-/-	-	-	-
-	-/-/-	-	-	-

Drawing title

CASTLE CLOSE
WARWICK

Project title

DYL MARKING
WARWICK VARIATION 6

Drawn by	Checked by
ROC	JR

Date

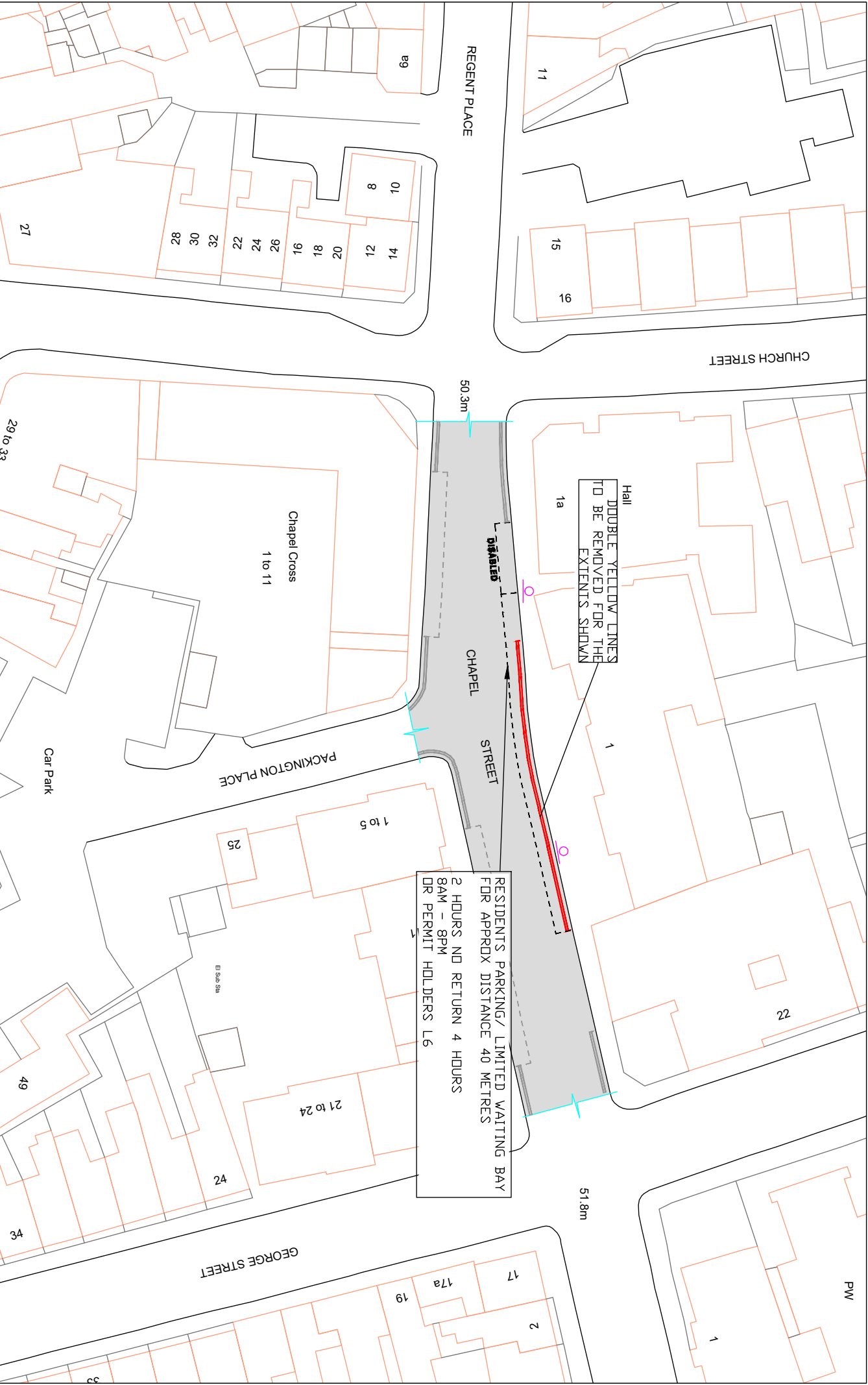
6 JANUARY 2020


Scale

NTS @ A3_L

Drawing number

TR11124 - 05





Warwickshire
County Council
TRANSPORT
AND ECONOMY

Traffic & Road Safety

County Council
Shire Hall Post Room
Warwick, CV34 4SP
Tel: 01926 410410

NOTES

H:\Traffic\A_Parking_Management\A4_Warwick_District\CP Variations\A4\Warwick_V6\Chapel Street Bays.dwg
Based on Ordnance Survey mapping with the permission of the Controller of HMSSO
© Crown Copyright and database right 2018. Ordnance Survey 100019520.
Unauthorised reproduction infringes copyright and may lead to prosecution or civil proceedings.
Warwickshire County Council.

REV	DATE	BY	CHK	AMENDMENT
-	-/-/-	-	-	-
-	-/-/-	-	-	-
-	-/-/-	-	-	-
-	-/-/-	-	-	-
-	-/-/-	-	-	-

Drawing title

**CHAPEL STREET
LEAMINGTON SPA
PARKING BAY EXTENSION**

Project title

WARWICK VARIATION 6

Drawn by

ROC

Date

6 JANUARY 2020

Scale

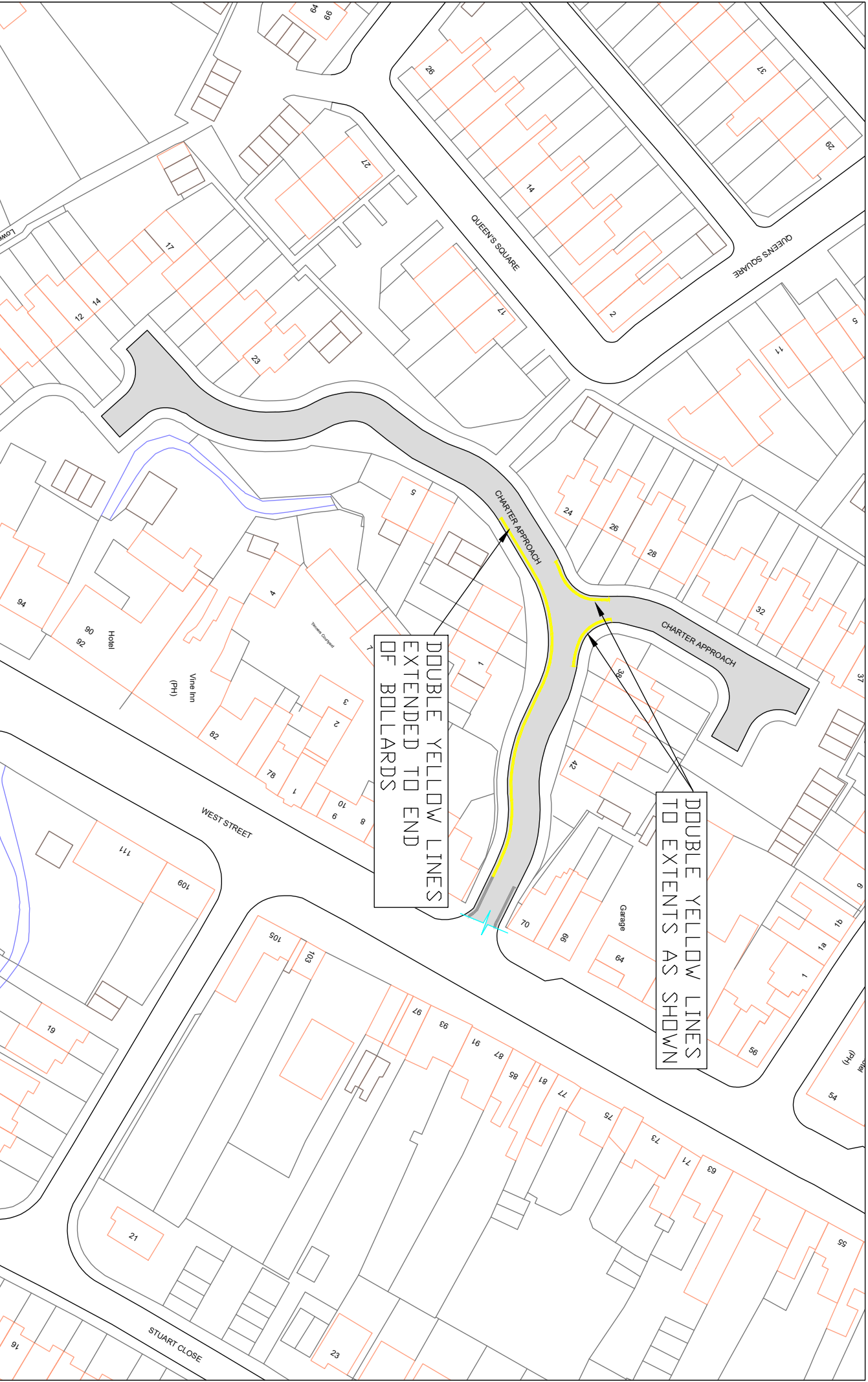
NTS @ A3_L

Drawing number

TR11124 - 06


Checked by

JR



DOUBLE YELLOW LINES
EXTENDED TO END
OF BOLLARDS

DOUBLE YELLOW LINES
TO EXTENTS AS SHOWN



**Warwickshire
County Council**
**TRANSPORT
AND ECONOMY**

Traffic & Road Safety
County Council
Shire Hall Post Room
Warwick, CV34 4SP
Tel: 01926 410410

NOTES

H:\Traffic\A_Parking_Management\AA_Warwick_District\CE_Variations\W6\Warwick_V6\Charter Approach Dvts.dwg
Based on Ordnance Survey mapping with the permission of the Controller of HMSSO
© Crown Copyright and database right 2018. Ordnance Survey 100018220.
Unauthorised reproduction infringes copyright and may lead to prosecution or civil proceedings.
Warwickshire County Council.

REV	DATE	BY	CHK	AMENDMENT
-	-/-/-	-	-	-
-	-/-/-	-	-	-
-	-/-/-	-	-	-
-	-/-/-	-	-	-
-	-/-/-	-	-	-

Drawing title	Drawn by	Checked by
CHARTER APPROACH WARWICK	ROC	JR
DOUBLE YELLOW LINES	Date 16 JANUARY 2020	Scale NTS @ A3_L
Project title WARWICK VARIATION 6	Drawing number TR111124 - 07	



DOUBLE YELLOW LINES
FOR EXTENTS SHOWN

DOUBLE YELLOW LINES
FOR EXTENTS SHOWN

DOUBLE YELLOW LINES
FOR EXTENTS SHOWN


DOUBLE YELLOW LINES
FOR EXTENTS SHOWN

NOTES

H:\Traffic\A. Parking Management\AA. Warwick District\PE Variations\W6\Warwick V6\Clinton Lane\CLINTON LANE DYL.dwg
Based on Ordnance Survey mapping with the permission of the Controller of HMSO
© Crown Copyright and database right 2018. Ordnance Survey 100019250.
Unauthorised reproduction infringes copyright and may lead to prosecution or civil proceedings.
Warwickshire County Council.

REV	DATE	BY	CHK	AMENDMENT
-	-/-/-	-	-	-
-	-/-/-	-	-	-
-	-/-/-	-	-	-
-	-/-/-	-	-	-
-	-/-/-	-	-	-

Drawing title	Drawn by	Checked by
CLINTON LANE KENILWORTH	ROC	JR
DOUBLE YELLOW LINES	Date	
Project title	14 OCTOBER 2019	
WARWICK VARIATION 6	Scale	
	NTS @ A3_L	
	Drawing number	
	TR111124 - 08	



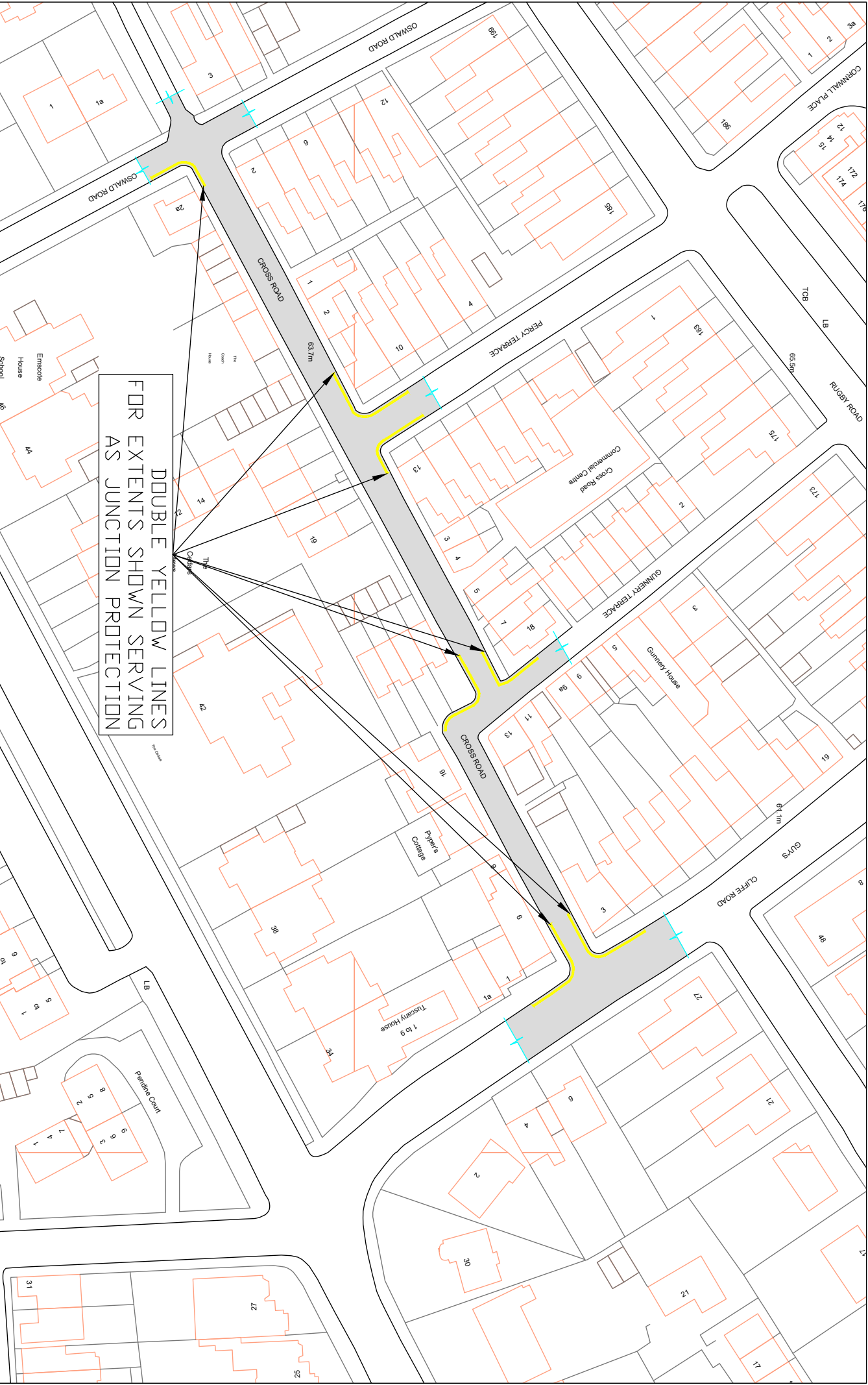
**Warwickshire
County Council**

**TRANSPORT
AND ECONOMY**

Traffic & Road Safety

County Council
Shire Hall Post Room
Warwick, CV34 4SP
Tel: 01926 410410

www.warwickshire.gov.uk
<mailto:transport@warwickshire.gov.uk>



DOUBLE YELLOW LINES
FOR EXTENTS SHOWN SERVING
AS JUNCTION PROTECTION

NOTES

H:\Traffic\A. Parking Management\AA. Warwick District\PE Variations\W\Warwick V6\Cross Road Cross Road Dtls.dwg
Based on Ordnance Survey mapping with the permission of the Controller of HMSO
© Crown Copyright and database right 2018. Ordnance Survey 100018250.
Unauthorised reproduction infringes copyright and may lead to prosecution or civil proceedings.
Warwickshire County Council.

REV	DATE	BY	CHK	AMENDMENT
-	-/-/-	-	-	-
-	-/-/-	-	-	-
-	-/-/-	-	-	-
-	-/-/-	-	-	-
-	-/-/-	-	-	-

Drawing title		Drawn by	Checked by
CROSS ROAD LEAMINGTON SPA		RJC	JR
DOUBLE YELLOW LINES		Date	18 OCTOBER 2019
Project title		Scale	NTS @ A3_L
WARWICK VARIATION 6		Drawing number	TR111124 - 09



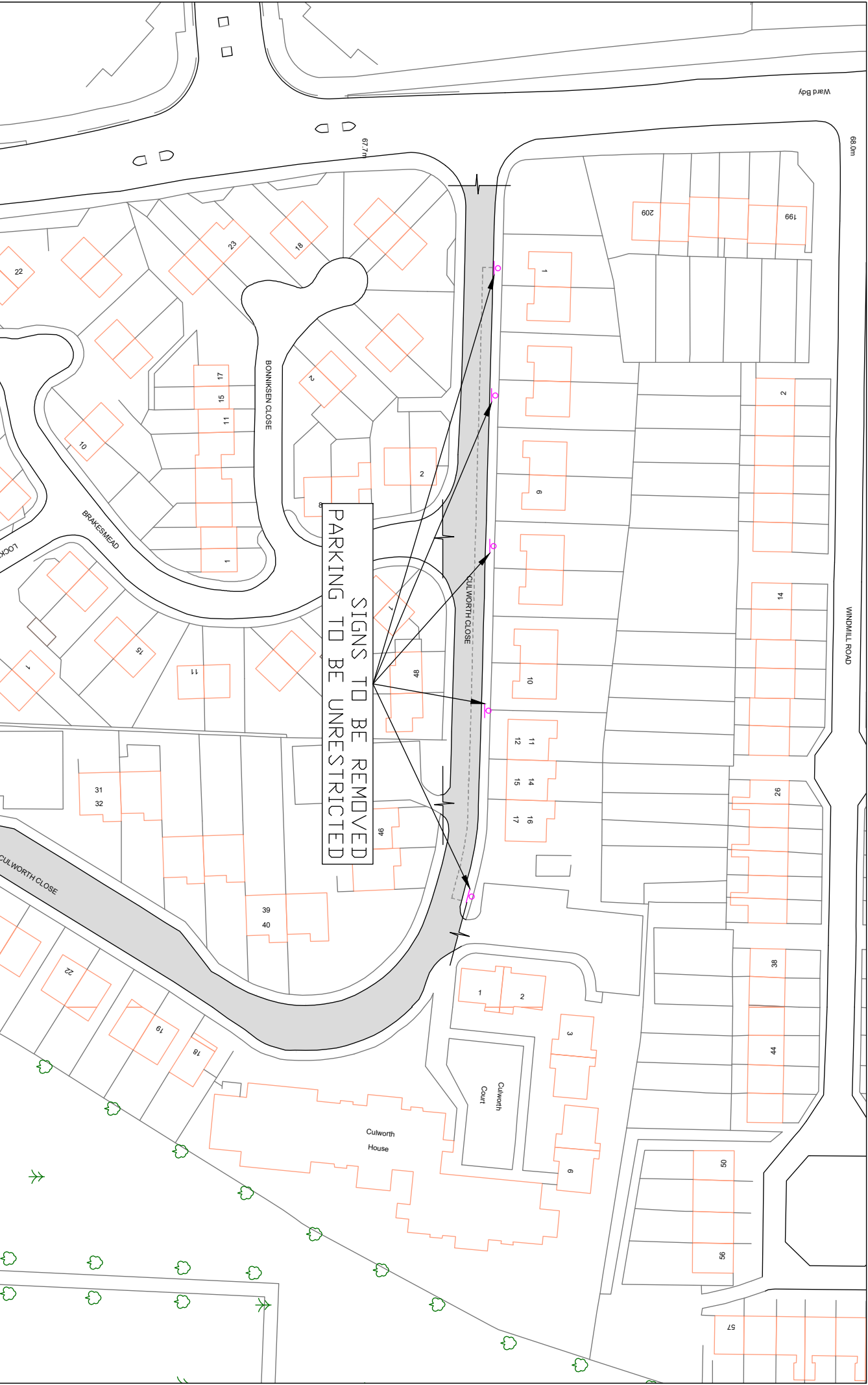
**Warwickshire
County Council**


**TRANSPORT
AND ECONOMY**

Traffic & Road Safety

County Council
Shire Hall Pool Room
Warwick, CV34 4SP
Tel: 01926 410410

www.warwickshire.gov.uk
<mailto:transport@warwickshire.gov.uk>





Warwickshire
County Council

TRANSPORT
AND ECONOMY

Traffic & Road Safety

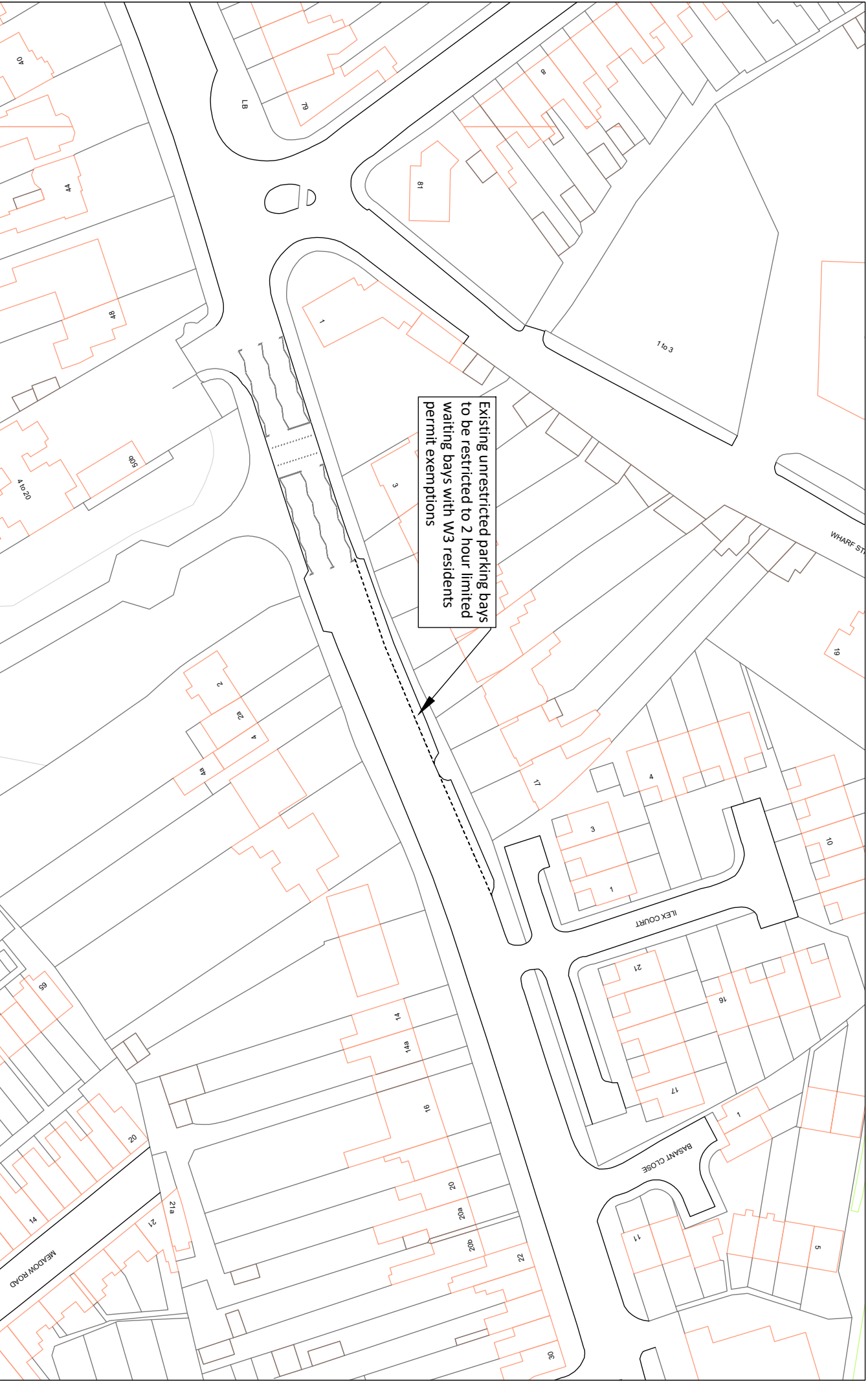
Warwickshire
County Council
Shire Hall Post Room
Warwick, CV34 4SP
Tel: 01926 410410

NOTES

H1: Traffic A, Parking Management AA, Warwick District CPE Variations (V6) Warwick V6 Culworth Close, Culworth Parking Bay and Signs, Aug 2019
Based on Ordnance Survey mapping with the permission of the Controller of HMSO
© Crown Copyright and database right 2018. Ordnance Survey 100019220.
Unauthorised reproduction infringes copyright and may lead to prosecution or civil proceedings.
Warwickshire County Council.

REV	DATE	BY	CHK	AMENDMENT
-	-/-/-	-	-	-
-	-/-/-	-	-	-
-	-/-/-	-	-	-
-	-/-/-	-	-	-
-	-/-/-	-	-	-

Drawing title	Drawn by	Checked by
CULWORTH CLOSE LEAMINGTON SPA SIGN REMOVAL	EB	JR
Project title WARWICK VARIATION 6	Date 3 DECEMBER 2019	Scale NTS @ A3_L
	Drawing number TR11124 - 10	



Existing unrestricted parking bays
to be restricted to 2 hour limited
waiting bays with W3 residents
permit exemptions

NOTES

REV	DATE	BY	CHK	AMENDMENT
-	-/-/-	-	-	-
-	-/-/-	-	-	-
-	-/-/-	-	-	-
-	-/-/-	-	-	-
-	-/-/-	-	-	-
-	-/-/-	-	-	-

Drawing title

Drawn by
ROC

Checked by
JR

EMSCOTE ROAD
WARWICK

Date
30 JANUARY 2020

Project title
RESIDENTS PARKING SCHEME

Scale
NTS @ A3_L

WARWICK VARIATION 6

Drawing number
TR111124 - 11



Warwickshire
County Council
TRANSPORT
AND ECONOMY

Traffic & Road Safety
Countryside
Shire Hall Post Room
Warwick, CV34 4SP
Tel : 01926 410410

www.warwickshire.gov.uk
mailto:communities@warwickshire.gov.uk

H:\Traffic\A_Parking_Management\AA_Warwick_District\PE_Variations\W3\Warwick_V6\Embscot Road\Embscot Road.dwg
Based on Ordnance Survey mapping with the permission of the Controller of HMRSO
© Crown Copyright and database right 2018. Ordnance Survey 100019220.
Unauthorised reproduction infringes copyright and may lead to prosecution or civil proceedings.
Warwickshire County Council



DOUBLE YELLOW LINES
FOR THE EXTENTS SHOWN

NOTES

REV	DATE	BY	CHK	AMENDMENT
-	-/-/-	-	-	-
-	-/-/-	-	-	-
-	-/-/-	-	-	-
-	-/-/-	-	-	-
-	-/-/-	-	-	-

Drawing title

Drawn by
ROC

Checked by
JR

FERNHILL DRIVE
LEAMINGTON SPA

DOUBLE YELLOW LINES

Project title

WARWICK VARIATION 6

Scale

NTS @ A3_L

Date

17 OCTOBER 2019

Drawing number

TR11124 - 12

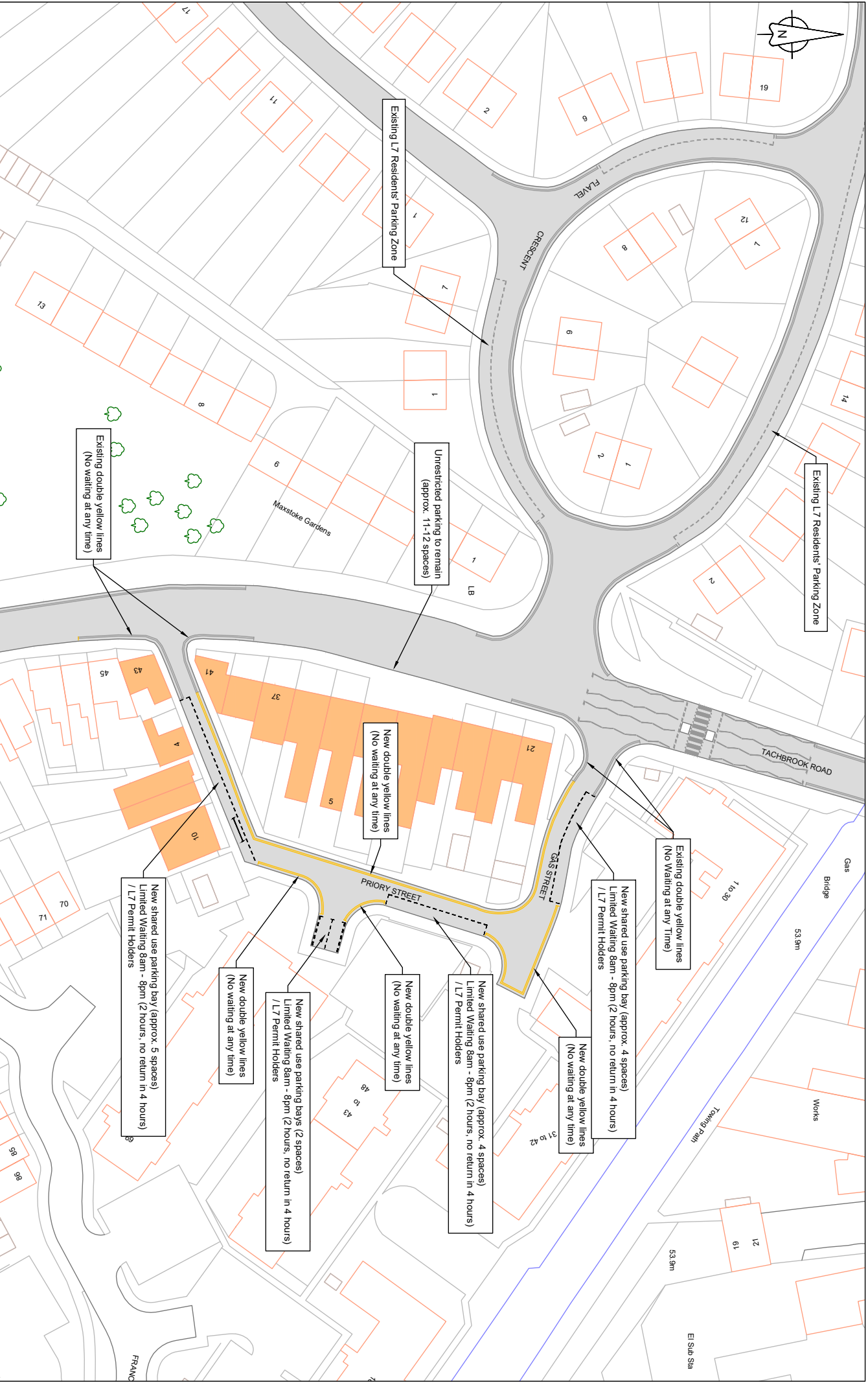


Warwickshire
County Council
TRANSPORT
AND ECONOMY

Traffic & Road Safety
Countryside
Shire Hall Post Room
Warwick, CV34 4SP
Tel : 01926 410410

www.warwickshire.gov.uk
mailto:communities@warwickshire.gov.uk

H:\TrafficLA Parking Management\AA, Warwick District\CE Variations\VS\Warwick V6\Fernhill Drive\DL\DWG
Based on Ordnance Survey mapping with the permission of the Controller of HMRSO
© Crown Copyright and database right 2018. Ordnance Survey 100019220.
Unauthorised reproduction infringes copyright and may lead to prosecution or civil proceedings.
Warwickshire County Council



**Warwickshire
County Council**
**TRANSPORT
AND ECONOMY**

www.warwickshire.gov.uk
mailto:communities@warwickshire.gov.uk

Traffic & Road Safety

Consultation
Shire Hall Post Room
Warwick, CV34 4SP
Tel: 01926 410410


NOTES

Properties highlighted to be made eligible for L7 Residents' Permits

H1: Traffic/A. Parking Management/A4. Warwick District/CPE Variations/V6/Warwick/V6/Gas Street Priority Street/Gas Street Priority Street/A4/B
Based on Ordnance Survey mapping with the permission of the Controller of HMCO
© Crown Copyright and database right 2018. Ordnance Survey 100019220.
Unauthorised reproduction infringes copyright and may lead to prosecution or civil proceedings.
Warwickshire County Council.

REV	DATE	BY	CHK	AMENDMENT	Drawing title	Drawn by	Checked by
-	-/-/-	-	-	-	Option 4 Proposed Waiting Restrictions Gas Street / Priority Street Leamington Spa	PM	PT
-	-/-/-	-	-	-			
-	-/-/-	-	-	-			
-	-/-/-	-	-	-			
-	-/-/-	-	-	-	Project title	Date 30 November 2018	
-	-/-/-	-	-	-	Gas Street / Priority Street	Scale 1:625 @ A3_L	
-	-/-/-	-	-	-	Drawing number	TR111124 - 13	





Warwickshire
County Council

TRANSPORT
AND ECONOMY

Traffic & Road Safety

Warwick, CV34 4SP
Tel: 01926 410410

NOTES

H:\Traffic\A. Parking Management\AA. Warwick District\CPE Variations\W\Warwick V6\Greville Road\Greville Road Consultation.dwg

Based on Ordnance Survey mapping with the permission of the Controller of HMSO
© Crown Copyright and database right 2018. Ordnance Survey 100019220.

Unauthorised reproduction infringes copyright and may lead to prosecution or civil proceedings.
Warwickshire County Council.

REV	DATE	BY	CHK	AMENDMENT
-	-/-/-	-	-	-
-	-/-/-	-	-	-
-	-/-/-	-	-	-
-	-/-/-	-	-	-
-	-/-/-	-	-	-

Drawing title

Proposed Waiting Restrictions
Greville Road
Warwick

Project title

Warwick CPE Variation 6

Drawn by

PM

Date

29 January 2020

Scale

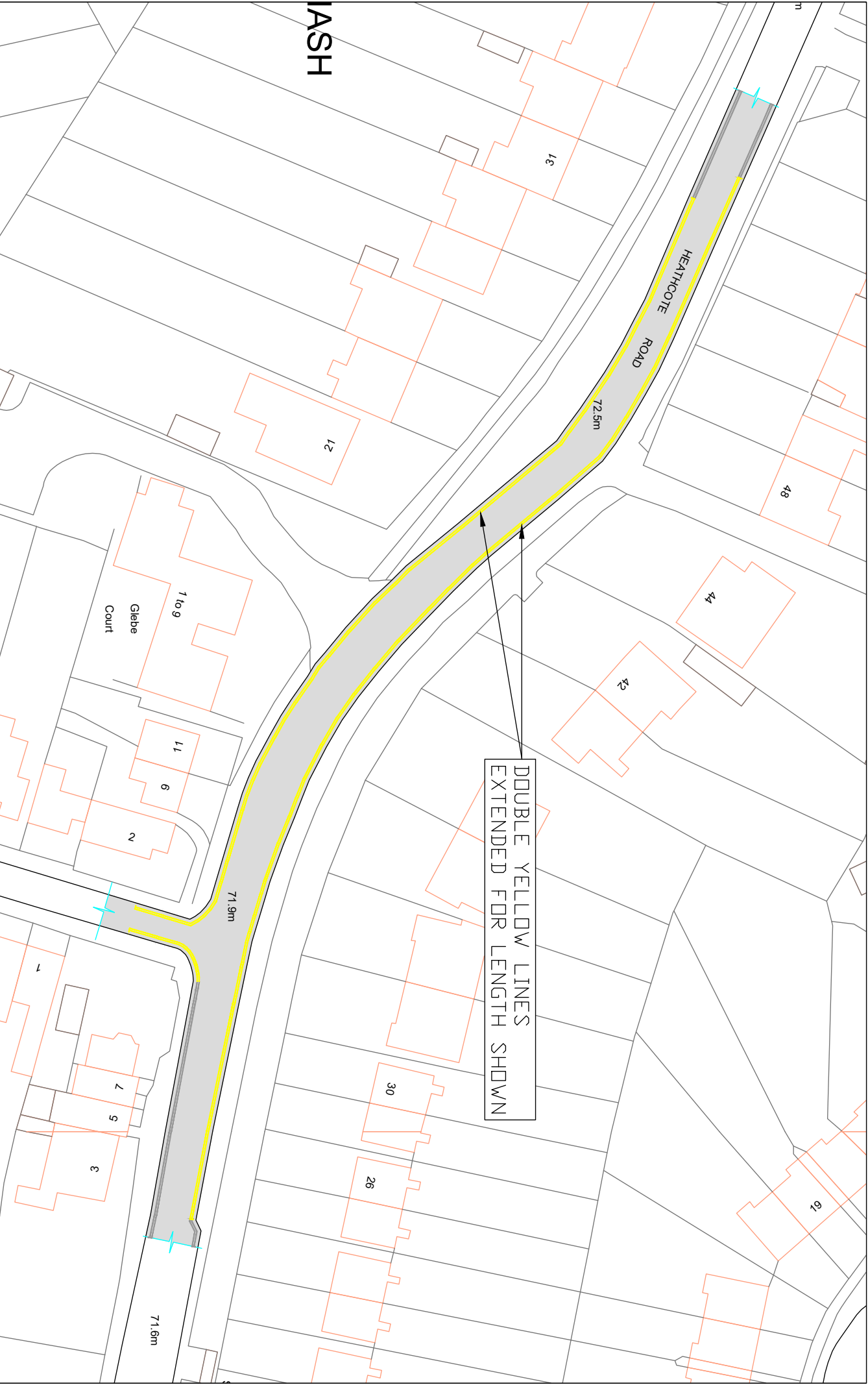
1:500 @ A3_L

Drawing number


TR11124 - 14

Checked by

JR



LASH



Warwickshire
County Council

TRANSPORT
AND ECONOMY

Traffic & Road Safety

Warwick, CV34 4SP
Tel : 01926 410410

NOTES

REV DATE BY CHK AMENDMENT

-	-/-/-	-	-	-
-	-/-/-	-	-	-
-	-/-/-	-	-	-
-	-/-/-	-	-	-
-	-/-/-	-	-	-
-	-/-/-	-	-	-

H:\Traffic\A. Parking Management\AA. Warwick District\CE Variations\W\Warwick_V0\Heathcote Road\Heathcote Road DYLs_recover.dwg

Based on Ordnance Survey mapping with the permission of the Controller of HMSO

© Crown Copyright and database right 2018. Ordnance Survey 100019320.

Unauthorised reproduction infringes copyright and may lead to prosecution or civil proceedings.

Warwickshire County Council

Drawing title

HEATHCOTE ROAD
LEAMINGTON SPA

Project title

DOUBLE YELLOW LINES
WARWICK VARIATION 6

Drawn by

ROC

Date

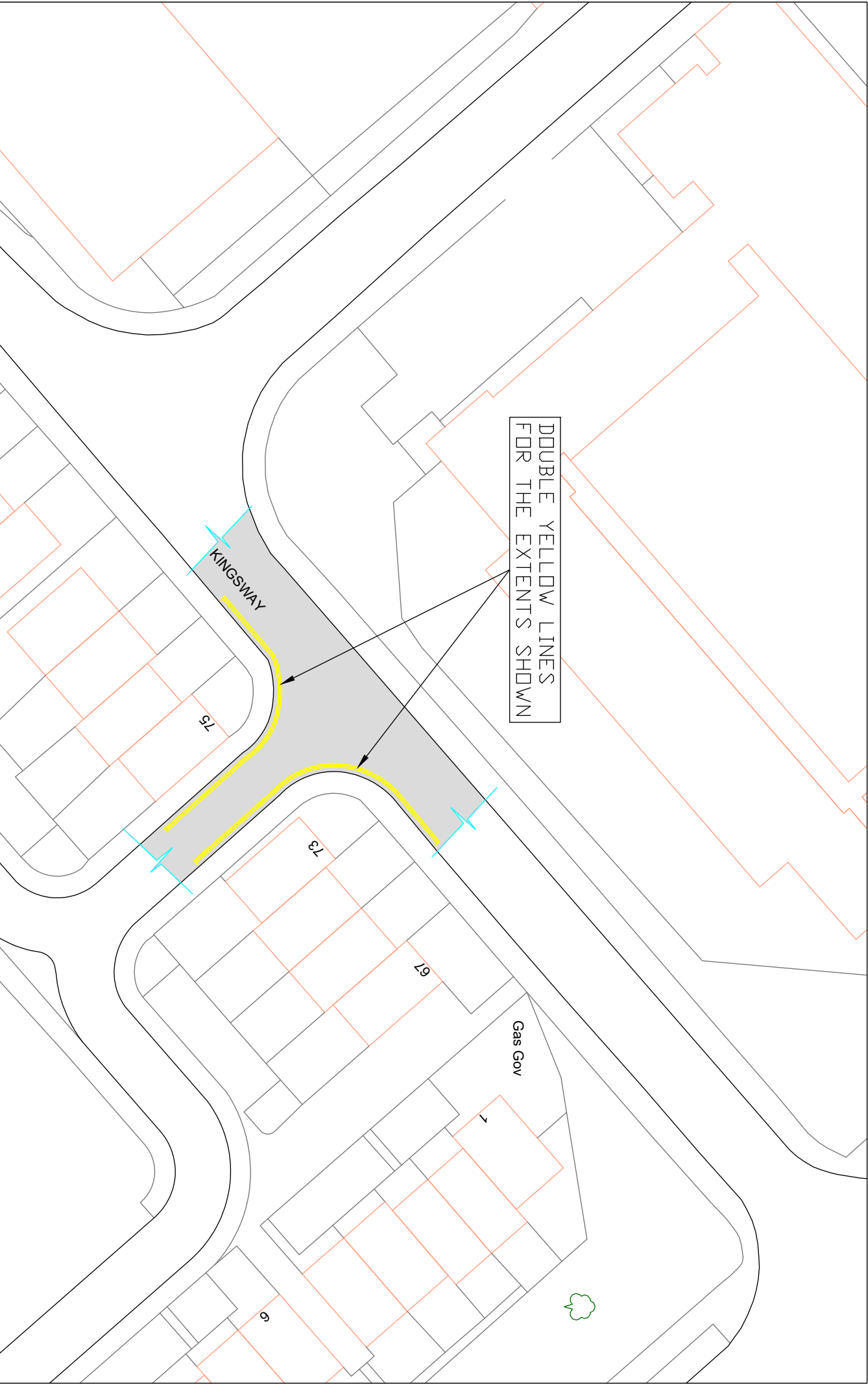
14 OCTOBER 2019

Scale

NTS @ A3_L

Drawing number

TR111124 - 15



DOUBLE YELLOW LINES
FOR THE EXTENTS SHOWN

KINGSWAY

Gas Gov

NOTES

REV	DATE	BY	CHK	AMENDMENT
-	-/-/-	-	-	-
-	-/-/-	-	-	-
-	-/-/-	-	-	-
-	-/-/-	-	-	-
-	-/-/-	-	-	-
-	-/-/-	-	-	-

Drawing title

Drawn by
ROC

Checked by
JR

MONARCH GARDENS

KINGSWAY

LEAMINGTON SPA

DOUBLE YELLOW LINES

WARWICK VARIATION 6

Date
18 OCTOBER 2019

Scale
NTS @ A3_L

Drawing number
TR11124 - 16



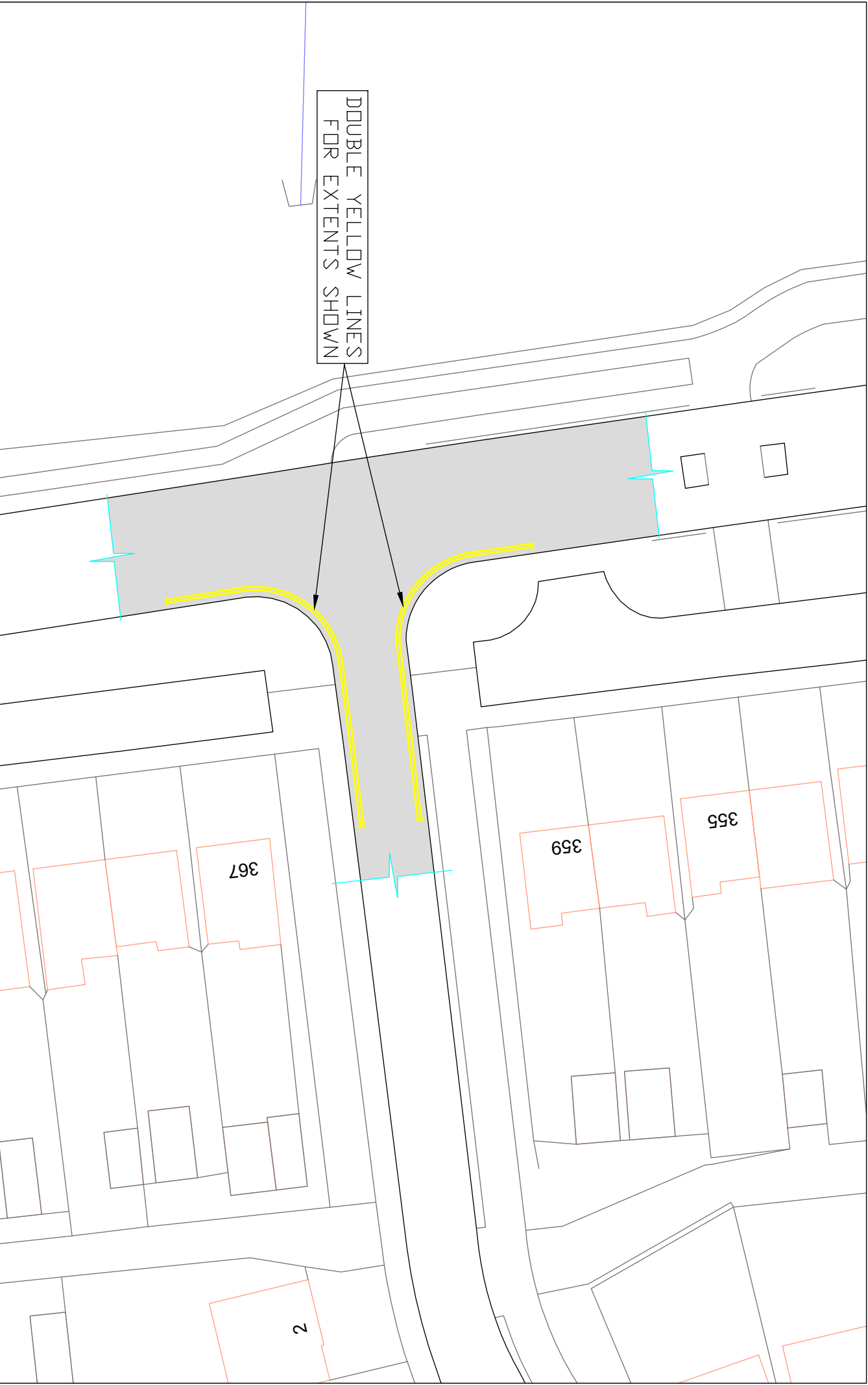
Warwickshire
County Council
TRANSPORT
AND ECONOMY

Traffic & Road Safety

Corporation
Shire Hall Post Room
Warwick, CV34 4SP
Tel : 01926 410410

www.warwickshire.gov.uk
mailto:communities@warwickshire.gov.uk

H:\TrafficLA Parking Management\LA, Warwick District\CE Variations\VS\Warwick V6\Monarch Gardens\Monarch Gardens DVL.dwg
Based on Ordnance Survey mapping with the permission of the Controller of HMSO
© Crown Copyright and database right 2018. Ordnance Survey 100019220.
Unauthorised reproduction infringes copyright and may lead to prosecution or civil proceedings.
Warwickshire County Council.



DOUBLE YELLOW LINES
FOR EXTENTS SHOWN

NOTES

REV	DATE	BY	CHK	AMENDMENT
-	-/-/-	-	-	-
-	-/-/-	-	-	-
-	-/-/-	-	-	-

Drawing title

Drawn by
ROC

Checked by
JR

H:\Traffic\A. Parking Management\AA. Warwick District\CE Variations\VS\Warwick V6\Montgomery Road\Montgomery Road + Tachbrook Road\A3_L\18 OCTOBER 2019

**MONTGOMERY ROAD
TACHBROOK ROAD
LEAMINGTON SPA
DOUBLE YELLOW LINES**

Date
18 OCTOBER 2019
Scale
NTS @ A3_L

© Crown Copyright and database right 2018. Ordnance Survey 100019520.
Unauthorised reproduction infringes copyright and may lead to prosecution or civil proceedings.
Warwickshire County Council.


Drawing number
TR111124 - 17



**Warwickshire
County Council
TRANSPORT
AND ECONOMY**

Traffic & Road Safety
County Council
Shire Hall Post Room
Warwick, CV34 4SP
Tel : 01926 410410

www.warwickshire.gov.uk
<mailto:communities@warwickshire.gov.uk>



Existing double yellow lines

Single yellow line restriction
Mon - Fri 9am - 5pm

NOTES

H:\Traffic\A_Parking_Management\AA_Warwick_District\CE_Variations\VS\Warwick_V6M\yon_Gardens\Myton_Gardens.dwg
Based on Ordnance Survey mapping with the permission of the Controller of HMSO
© Crown Copyright and database right 2011. Ordnance Survey 100019520.
Unauthorised reproduction infringes copyright and may lead to prosecution or civil proceedings.
Warwickshire County Council.

REV	DATE	BY	CHK	AMENDMENT
-	--/--	-	-	-
-	--/--	-	-	-
-	--/--	-	-	-
-	--/--	-	-	-
-	--/--	-	-	-

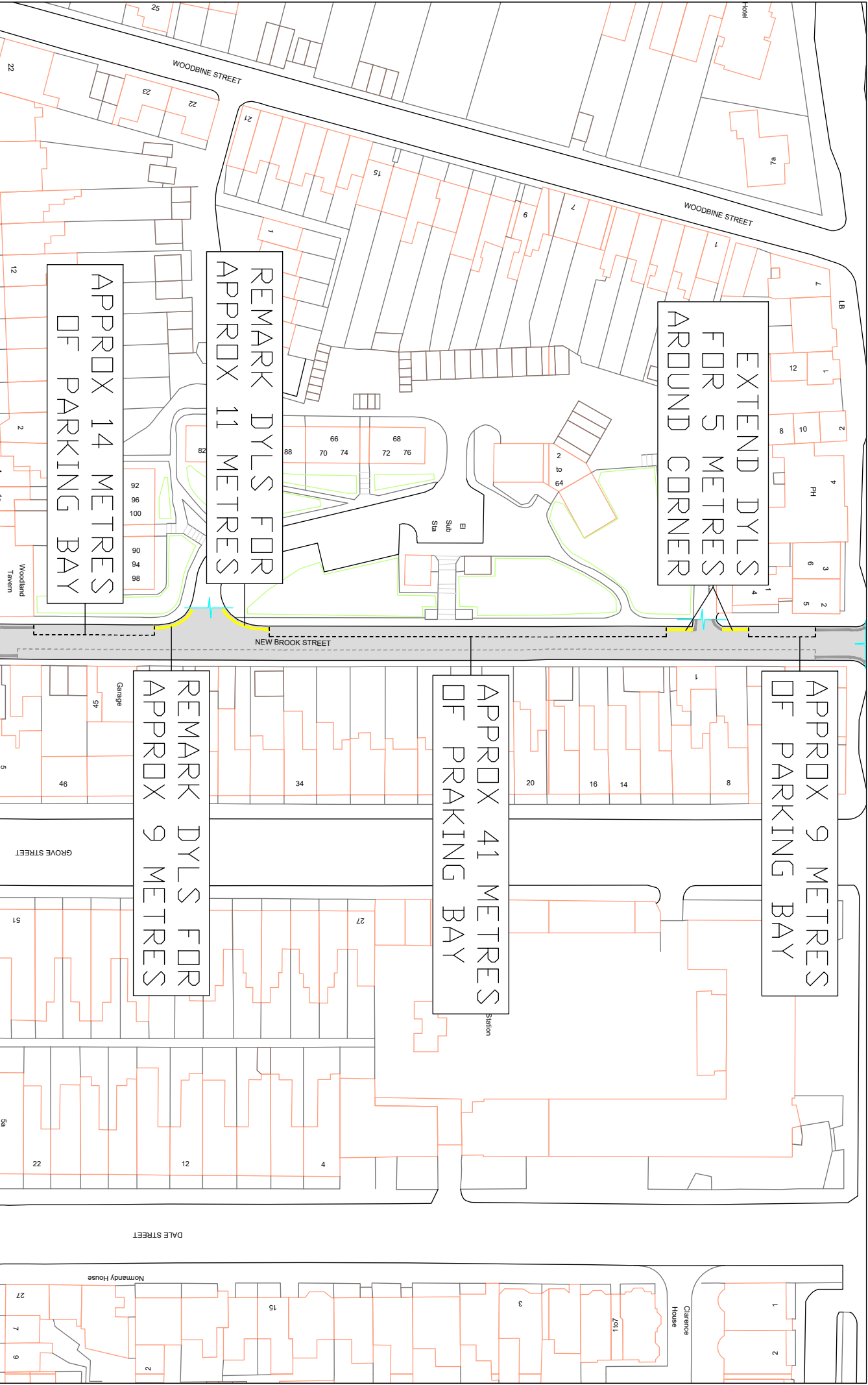
Drawing title		Drawn by	Checked by
Myton Gardens Warwickshire Proposed Single Yellow Lines & H Bars		MAL	JR
Project title		Date	
Informal Consultation		03 July 2019	
		Scale	
		NTS @ A3_L	
		Drawing number	
		TR11124 - 18	




**Warwickshire
County Council**
**TRANSPORT
AND ECONOMY**

Traffic & Road Safety
Countryside
Shire Hall Post Room
Warwick, CV34 4SP
Tel : 01926 410410

www.warwickshire.gov.uk
<mailto:communities@warwickshire.gov.uk>





Warwickshire
County Council

TRANSPORT
AND ECONOMY

Traffic & Road Safety

County Council
Shire Hall Post Room
Warwick, CV34 4SP
Tel: 01926 410410

NOTES

H1: Traffic LA Parking Management VAA, Warwick District CPE Variations (V) Warwick V6 New Brook Street New Brook Street.dwg
Based on Ordnance Survey mapping with the permission of the Controller of HMSO
© Crown Copyright and database right 2018. Ordnance Survey 100019520.
Unauthorized reproduction infringes copyright and may lead to prosecution or civil proceedings.
Warwickshire County Council

REV	DATE	BY	CHK	AMENDMENT
-	-/-/-	-	-	-
-	-/-/-	-	-	-
-	-/-/-	-	-	-
-	-/-/-	-	-	-
-	-/-/-	-	-	-

Drawing title

NEW BROOK STREET
LEAMINGTON SPA
RESIDENTS PARKING SCHEME
DOUBLE YELLOW LINES

Project title

WARWICK VARIATION 6

Drawn by

ROC

Date

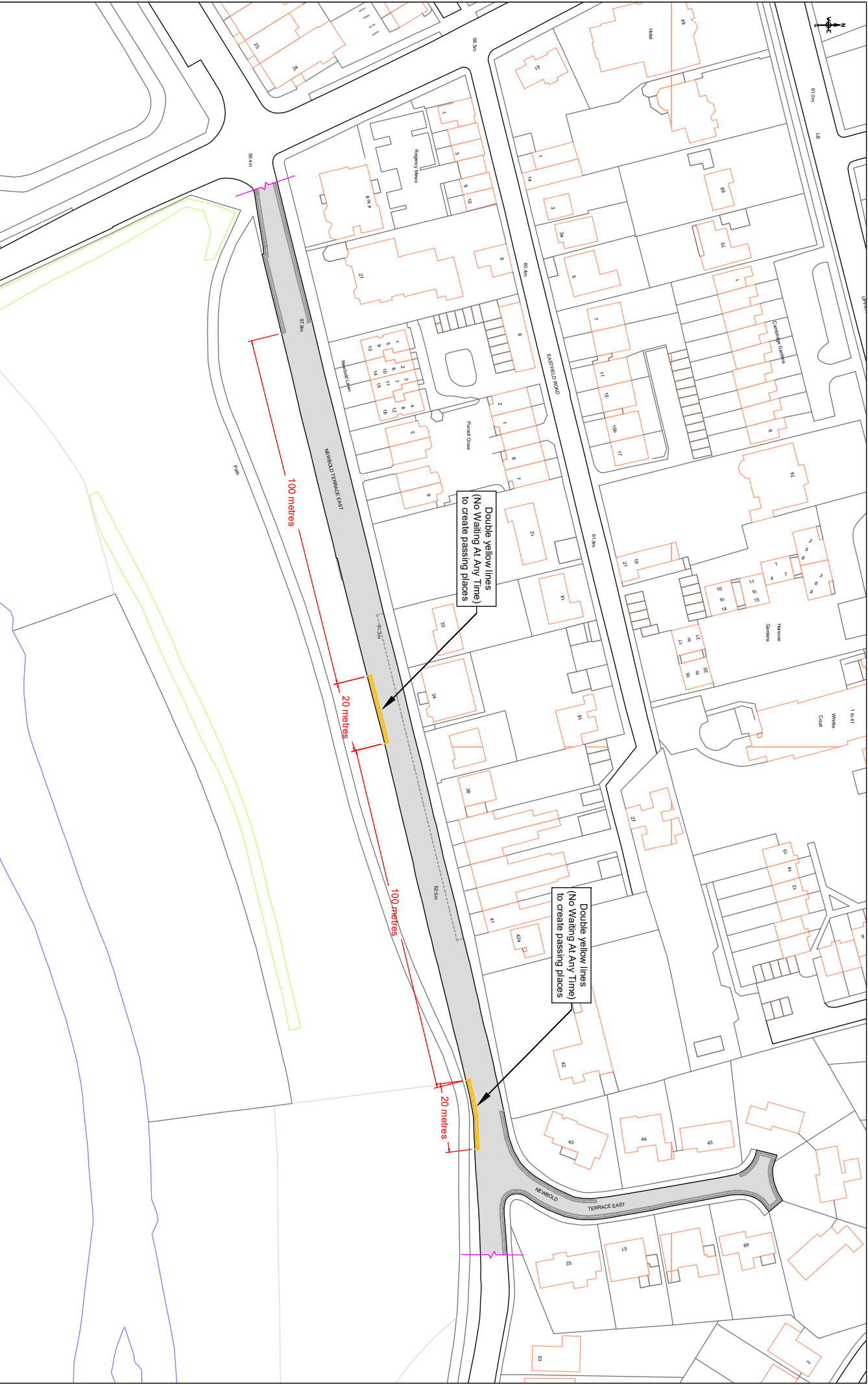
14 OCTOBER 2019


Scale

NTS @ A3_L

Drawing number

TR111124 - 19





Warwickshire
County Council
TRANSPORT
AND ECONOMY

Traffic & Road Safety
County Council
Shire Hall Post Room
Warwick, CV34 4SP
Tel: 01926 410410
warwick@warwickshire.gov.uk

NOTES

REV

DATE

BY

CHK

AMENDMENT

-

-/-/-

-

-

-

-

-/-/-

-

-

-

-

-/-/-

-

-

-

-

-/-/-

-

-

-

H:\Traffic\A. Parking Management\A. Warwick District\PE Variations\W\Warwick_V6Newbold Terrace East\Newbold Terrace East.dwg

Based on Ordnance Survey mapping with the permission of the Controller of HMSO
© Crown Copyright and database right 2018. Ordnance Survey 100019520.
Unauthorised reproduction infringes copyright and may lead to prosecution or civil proceedings.
Warwickshire County Council

Drawing title

Proposed Waiting Restrictions
Newbold Terrace East
Leamington Spa

Project title

Warwick CPE Variation 6

Drawn by

PM

Checked by

JR

Date

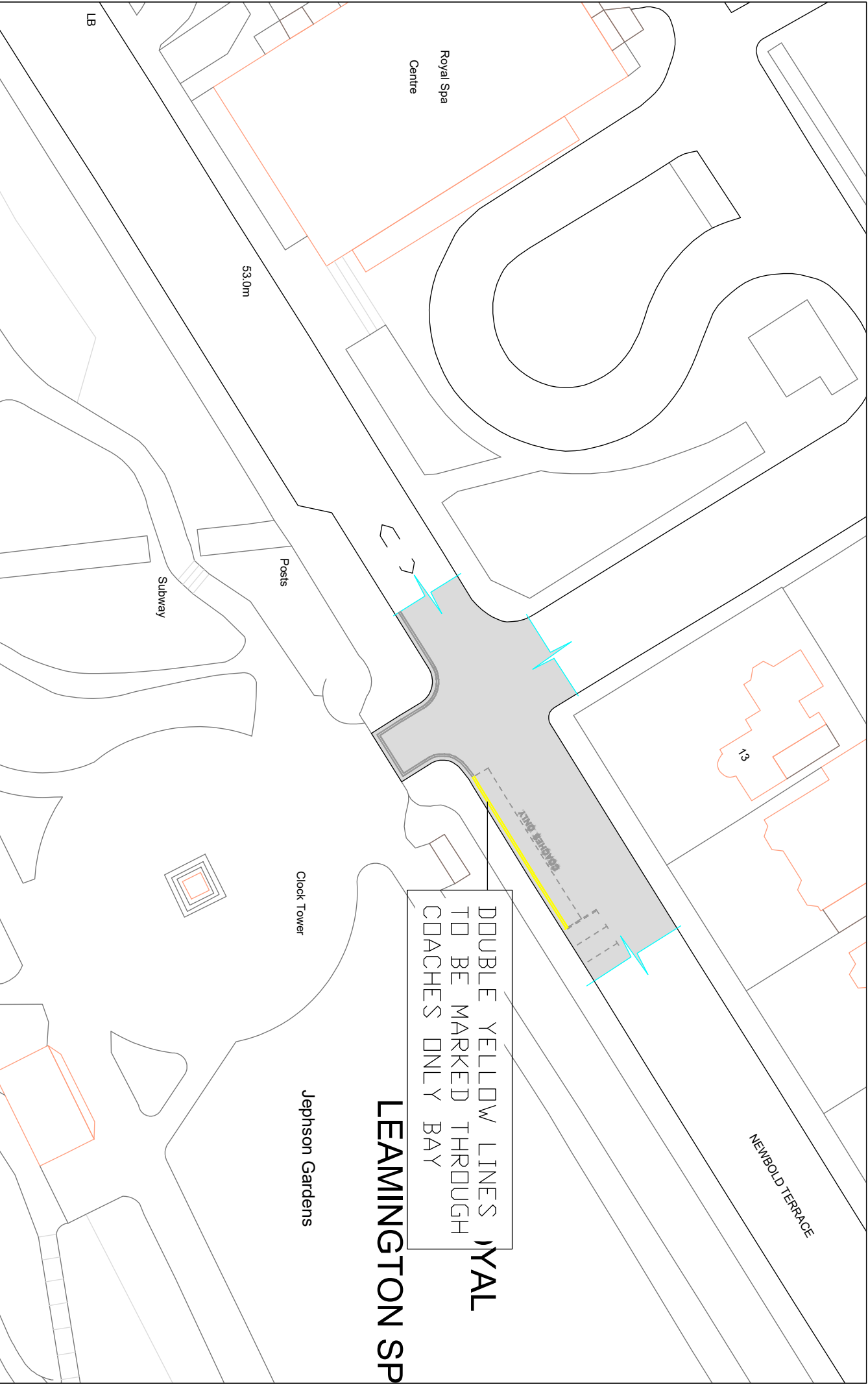
30 January 2020


Scale

1:1000 @ A3_L

Drawing number

TR111124 - 21





Warwickshire
County Council

TRANSPORT AND ECONOMY

www.warwickshire.gov.uk
mailto:communities@warwickshire.gov.uk

Traffic & Road Safety

Coventry
Shire Hall Post Room
Warwick, CV34 4SP
Tel : 01926 410410

NOTES

H:\Traffic\A_Parking_Management\AA_Warwick_District\CPF_Variations\VS\Warwick_V6\Newbold_Terrace\Newbold_Terrace_DVL_Coach_Bay.dwg -

Based on Ordnance Survey mapping with the permission of the Controller of HM&O

© Crown Copyright and database right 2018. Ordnance Survey 100019520.

Unauthorised reproduction infringes copyright and may lead to prosecution or civil proceedings.

Warwickshire County Council

REV	DATE	BY	CHK	AMENDMENT
-	--/--	-	-	-
-	--/--	-	-	-
-	--/--	-	-	-

Drawing title

**NEWBOLD TERRACE
LEAMINGTON SPA**

Project title

**DOUBLE YELLOW LINES
WARWICK VARIATION 6**

Drawn by

ROC

Checked by

JR

Date

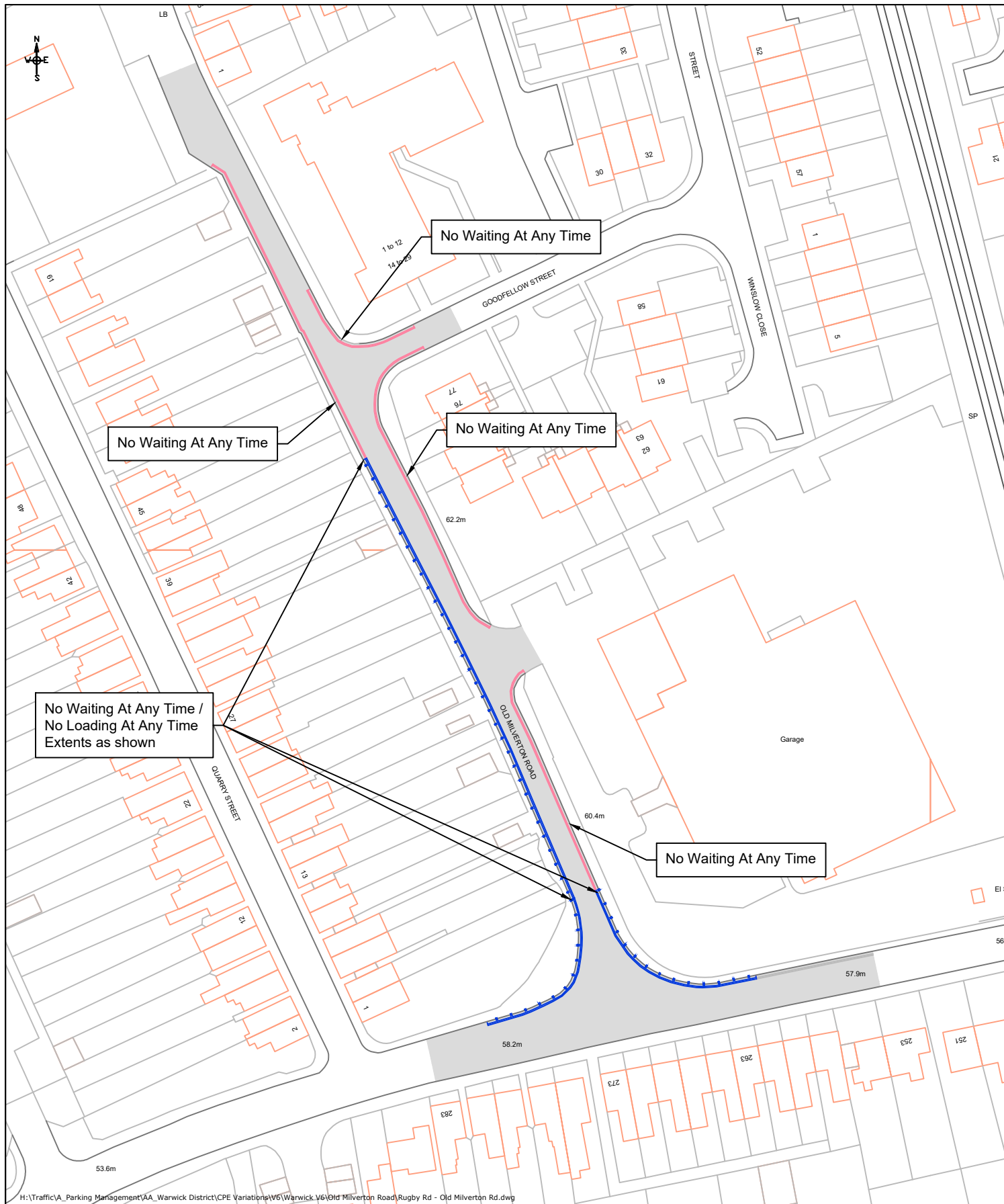
14 JANUARY 2020

Scale

NTS @ A3_L

Drawing number

TR11124 - 20



H:\Traffic\A_Parking Management\AA_Warwick District\CPE Variations\W6\Warwick V6\Old Milverton Road\ Rugby Rd - Old Milverton Rd.dwg

REV	DATE	BY	CHK	AMENDMENT	REV	DATE	BY	CHK	AMENDMENT	REV	DATE	BY	CHK	AMENDMENT
-	--/--	-	-	-	-	--/--	-	-	-	-	--/--	-	-	-
-	--/--	-	-	-	-	--/--	-	-	-	-	--/--	-	-	-



Traffic & Road Safety
Communities, Shire Hall Post Room
Warwick, CV34 4SP
Tel : 01926 410410

NOTES

Based on Ordnance Survey mapping with the permission of the Controller of HMSO
© Crown Copyright and database right 2018. Ordnance Survey 100019520.
All rights reserved.
Unauthorised reproduction infringes copyright and may lead to prosecution or civil proceedings.
Warwickshire County Council.

Drawing title

**Waiting / Loading Restrictions
Rugby Road / Old Milverton Road
Leamington Spa
Warwick District**

Project title

Rugby Road / Old Milverton Road

Drawn by

PM

Date

8 JANUARY 2020

Scale

1:1000 @ A4P

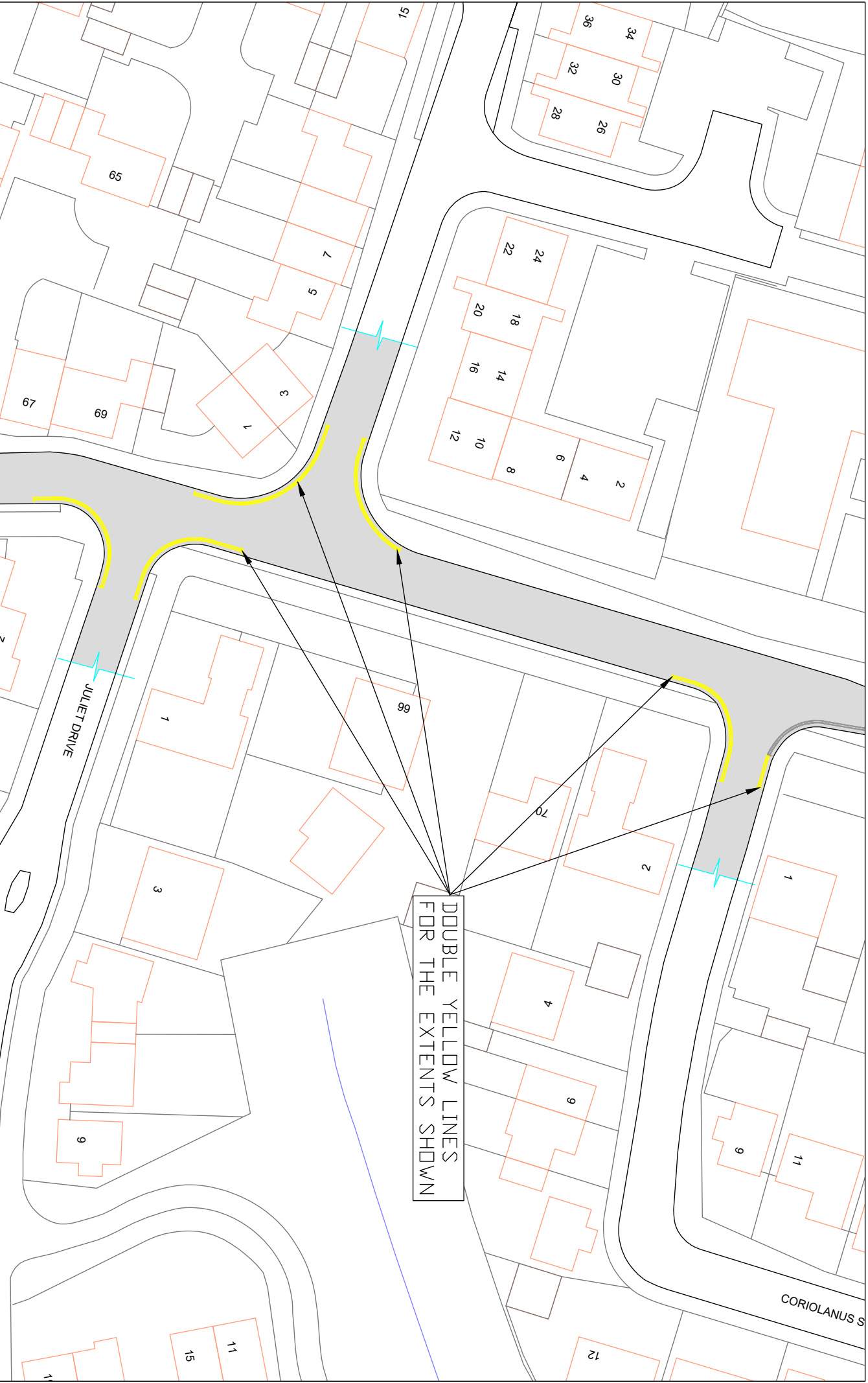
Drawing number

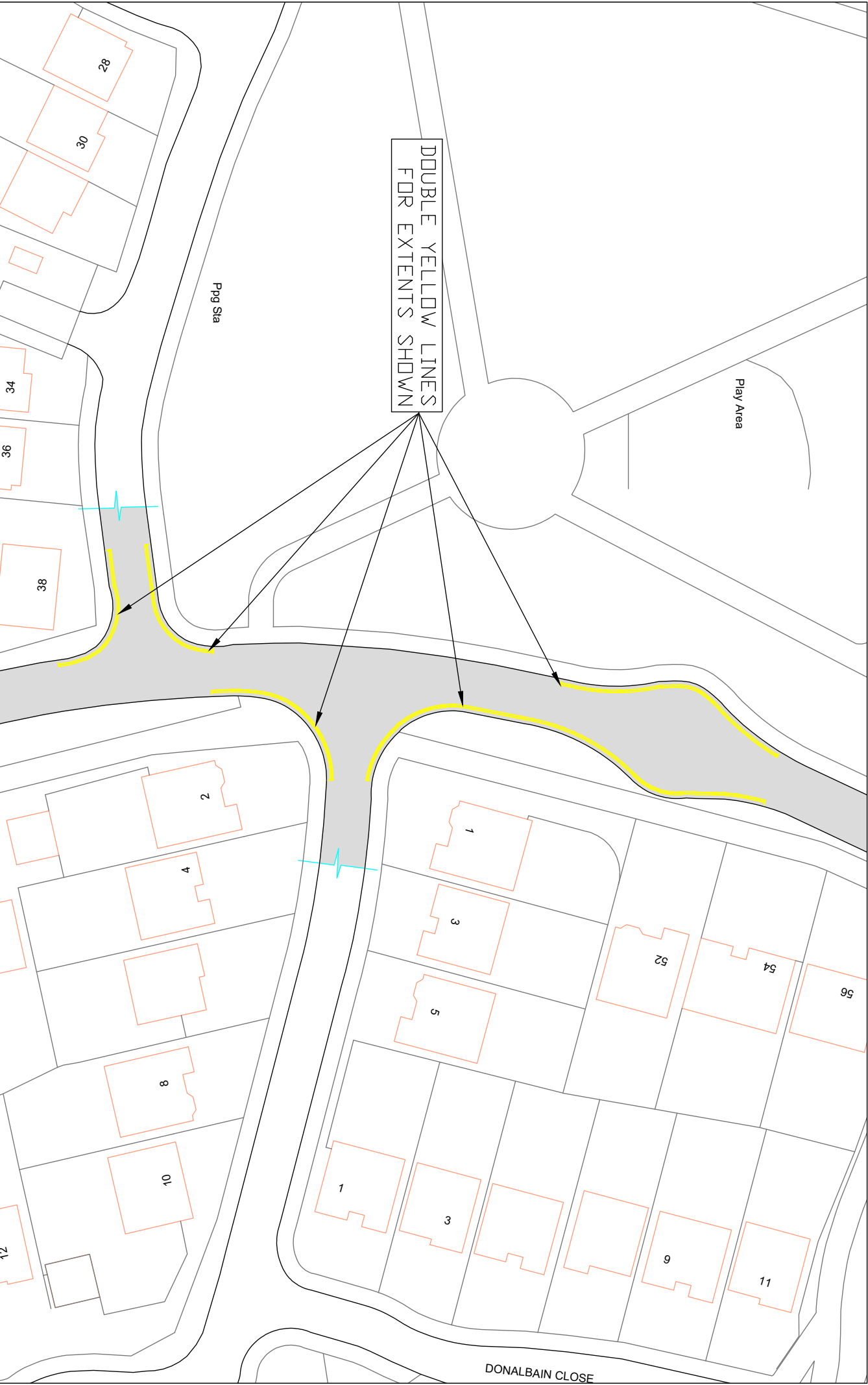
TR11124 - 22

Checked by

AP

www.warwickshire.gov.uk
<mailto:communities@warwickshire.gov.uk>





DOUBLE YELLOW LINES
FOR EXTENTS SHOWN

Ppg Sta

Play Area

DONALBAIN CLOSE

NOTES

H:\Traffic\A_Parking_Management\AA_Warwick_District\CPF_Variations\VS\Warwick_V6\Othello Avenue\Othello Avenue.dwg
Based on Ordnance Survey mapping with the permission of the Controller of HMBO
© Crown Copyright and database right 2018. Ordnance Survey 100019520.
Unauthorised reproduction infringes copyright and may lead to prosecution or civil proceedings.
Warwickshire County Council.

REV	DATE	BY	CHK	AMENDMENT
-	-/-/-	-	-	-
-	-/-/-	-	-	-
-	-/-/-	-	-	-
-	-/-/-	-	-	-
-	-/-/-	-	-	-
-	-/-/-	-	-	-

Drawing title		Drawn by	Checked by
OTHELLO AVENUE LEAMINGTON SPA		ROC	JR
Project title		Date	
DOUBLE YELLOW LINES		16 OCTOBER 2019	
WARWICK VARIATION 6		Scale	
		NTS @ A3_L	
		Drawing number	
		TR111124 - 24	



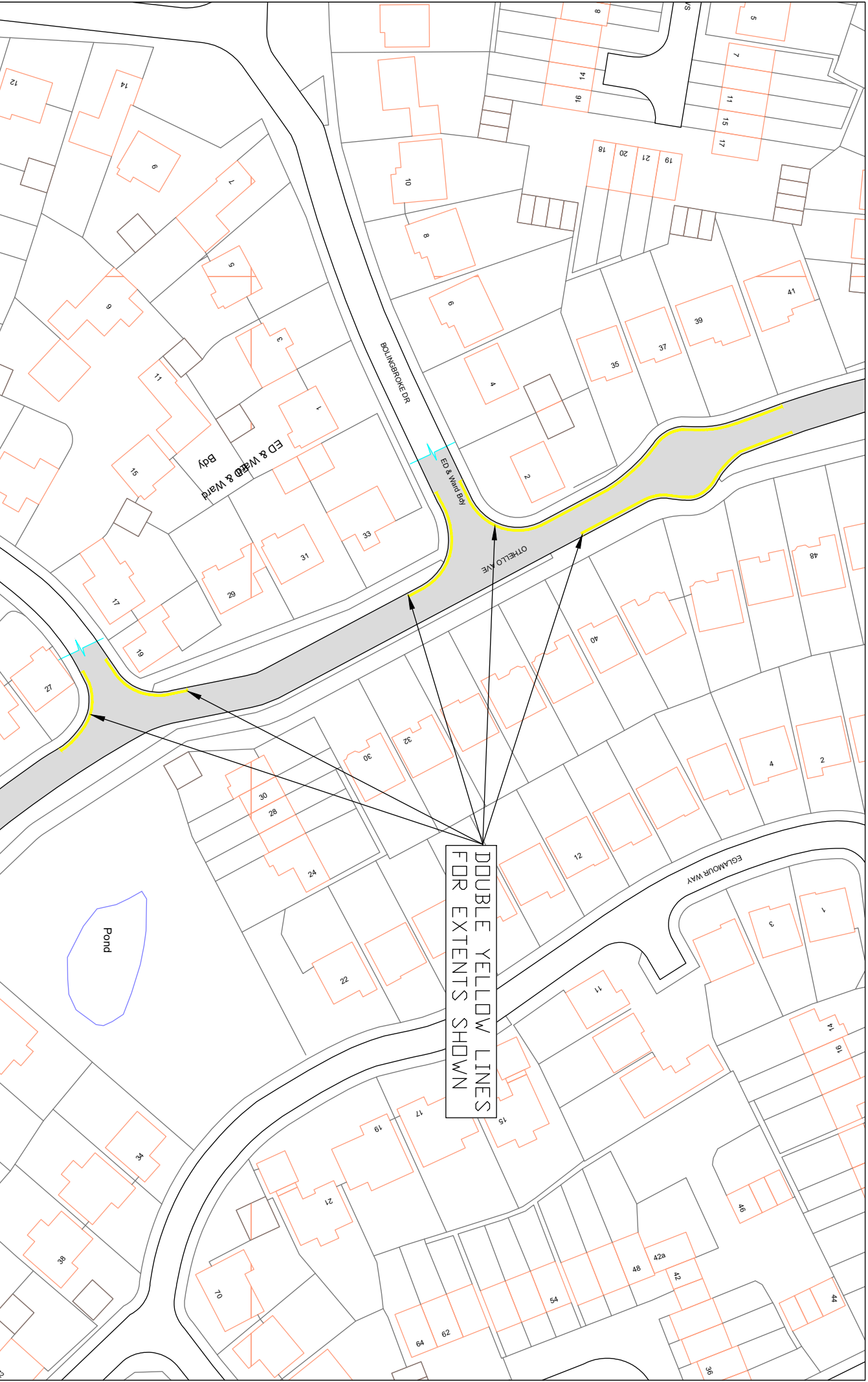
**Warwickshire
County Council**


**TRANSPORT
AND ECONOMY**

Traffic & Road Safety

County Council
Shire Hall Post Room
Warwick, CV34 4SP
Tel : 01926 410410

www.warwickshire.gov.uk
<mailto:communities@warwickshire.gov.uk>





Warwickshire
County Council
TRANSPORT
AND ECONOMY

Traffic & Road Safety

Warwick, CV34 4SP
Tel: 01926 410410

NOTES

H:\Traffic\A_Parking_Management\AA_Warwick_District\PE_Variations\W\Warwick_V6\Othello Avenue\Othello Avenue.dwg

Based on Ordnance Survey mapping with the permission of the Controller of HMSO
© Crown Copyright and database right 2018. Ordnance Survey 100019320.

Unauthorised reproduction infringes copyright and may lead to prosecution or civil proceedings.

Warwickshire County Council

REV	DATE	BY	CHK	AMENDMENT
-	-/-/-	-	-	-
-	-/-/-	-	-	-
-	-/-/-	-	-	-
-	-/-/-	-	-	-
-	-/-/-	-	-	-

Drawing title

OTHELLO AVENUE
LEAMINGTON SPA

Project title

DOUBLE YELLOW LINES
WARWICK VARIATION 6

Drawn by

ROC

Checked by

JR

Date

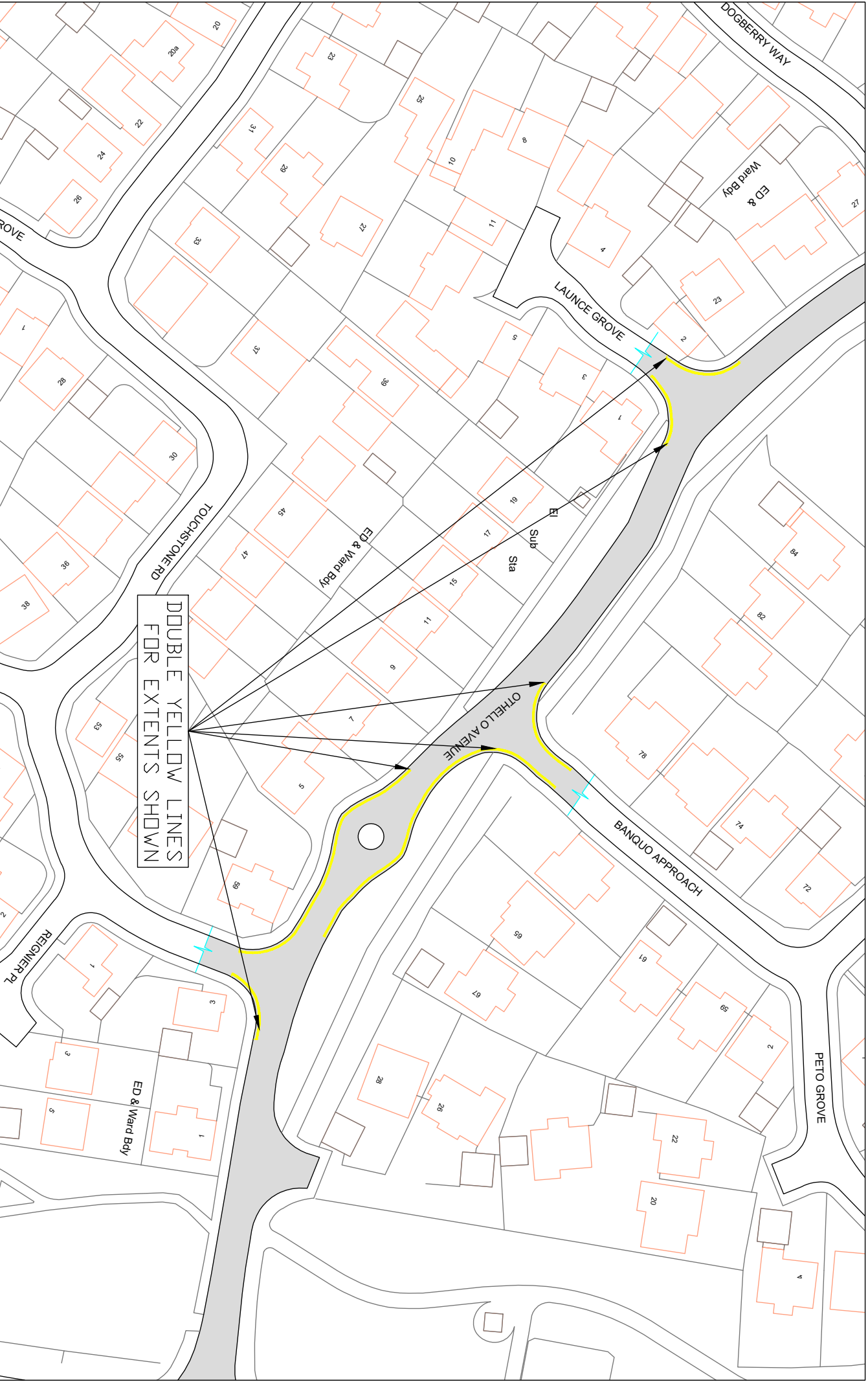
16 OCTOBER 2019

Scale


NTS @ A3_L

Drawing number

TR11124 - 25



DOUBLE YELLOW LINES
FOR EXTENTS SHOWN



**Warwickshire
County Council**
**TRANSPORT
AND ECONOMY**

Traffic & Road Safety
Countryside
Shire Hall Post Room
Warwick, CV34 4SP
Tel: 01926 410410
www.warwickshire.gov.uk
mailto:communities@warwickshire.gov.uk

NOTES

REV	DATE	BY	CHK	AMENDMENT
-	-/-/-	-	-	-
-	-/-/-	-	-	-
-	-/-/-	-	-	-
-	-/-/-	-	-	-
-	-/-/-	-	-	-
-	-/-/-	-	-	-

Drawing title
**OTHELLO AVENUE
LEAMINGTON SPA**

Project title
DOUBLE YELLOW LINES

WARWICK VARIATION 6

Drawn by
ROC

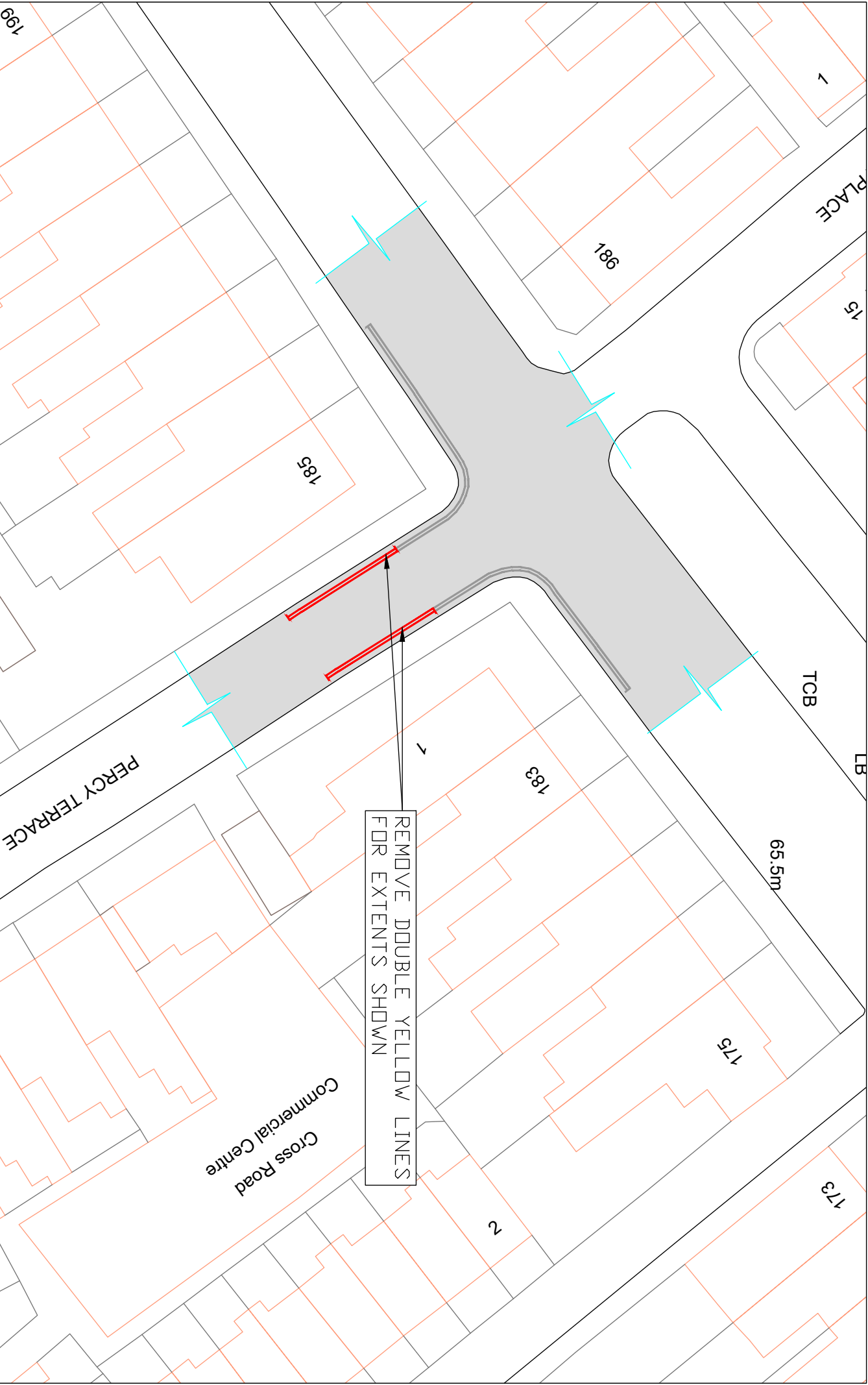
Checked by
JR

Date
16 OCTOBER 2019

Scale
NTS @ A3_L

Drawing number
TR111124 - 26

H:\Traffic\A_Parking_Management\VA, Warwick District\CE_Variations\VS\Warwick_V6\Othello Avenue\Othello Avenue.dwg
Based on Ordnance Survey mapping with the permission of the Controller of HMSSO
© Crown Copyright and database right 2018. Ordnance Survey 100019520.
Unauthorised reproduction infringes copyright and may lead to prosecution or civil proceedings.
Warwickshire County Council.



REMOVE DOUBLE YELLOW LINES
FOR EXTENTS SHOWN

NOTES

H:\Traffic\A_Parking_Management\AA_Warwick_District\CPF_Variations\VS\Warwick_V6\Percy_Terrace\Percy_Terrace_DVL_Removal.dwg
Based on Ordnance Survey mapping with the permission of the Controller of HM&O
© Crown Copyright and database right 2018. Ordnance Survey 100019520.
Unauthorised reproduction infringes copyright and may lead to prosecution or civil proceedings.
Warwickshire County Council.

REV	DATE	BY	CHK	AMENDMENT
-	-/-/-	-	-	-
-	-/-/-	-	-	-
-	-/-/-	-	-	-
-	-/-/-	-	-	-
-	-/-/-	-	-	-

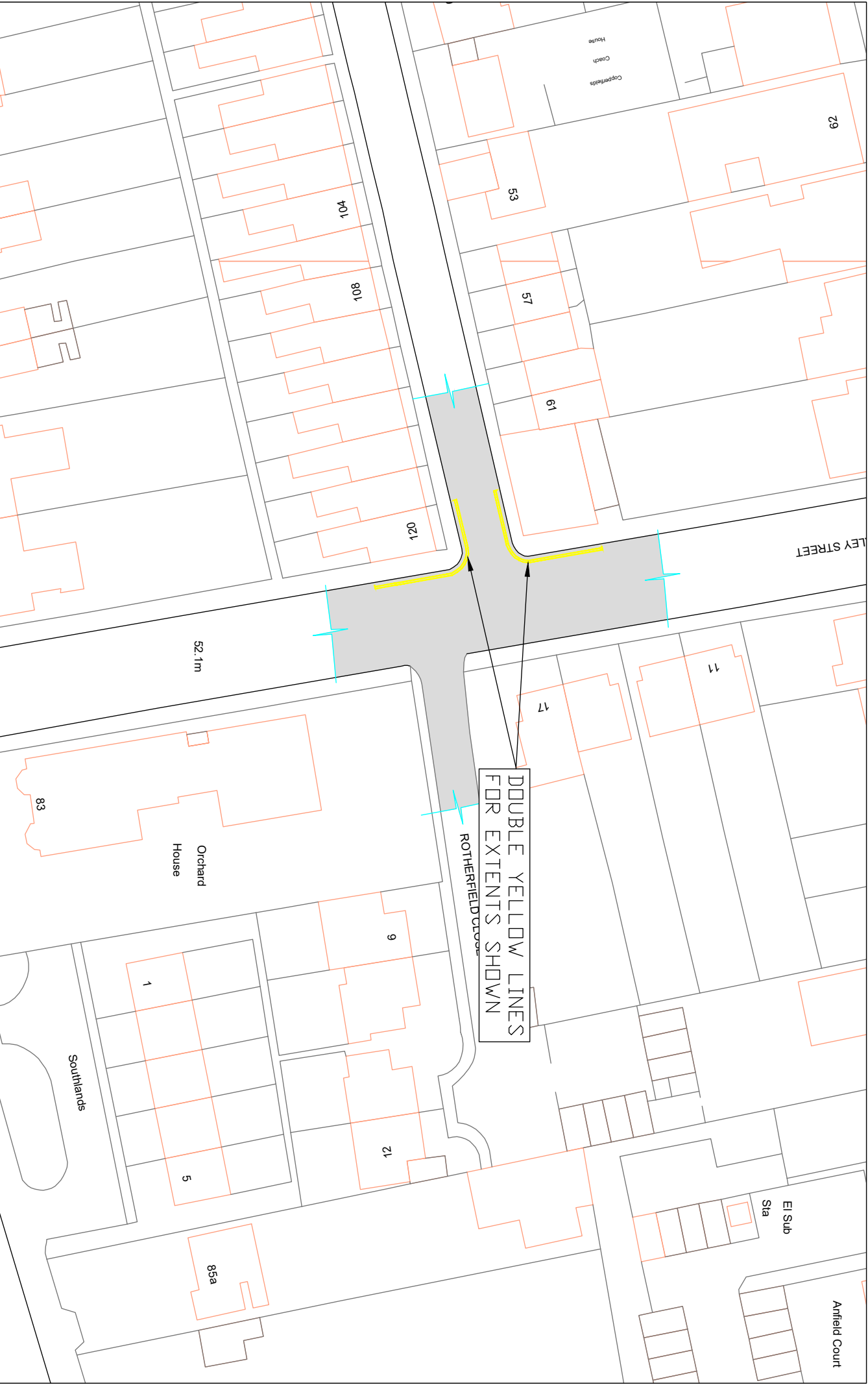
Drawing title		Drawn by	Checked by
PERCY TERRACE LEAMINGTON SPA DOUBLE YELLOW LINES REMOVAL		ROC	JR
Project title		Date	
WARWICK VARIATION 6		18 OCTOBER 2019	
		Scale	
		NTS @ A3_L	
		Drawing number	
		TR111124 - 27	




**Warwickshire
County Council**
**TRANSPORT
AND ECONOMY**

Traffic & Road Safety
Countryside
Shire Hall Post Room
Warwick, CV34 4SP
Tel: 01926 410410

www.warwickshire.gov.uk
<mailto:communications@warwickshire.gov.uk>





Warwickshire
County Council

TRANSPORT
AND ECONOMY

www.warwickshire.gov.uk
<mailto:transport@warwickshire.gov.uk>

Traffic & Road Safety

County Council
Shire Hall Post Room
Warwick, CV34 4SP
Tel : 01926 410410

NOTES

H:\Traffic\A. Parking Management\AA. Warwick District\CP. Variations\VS\Warwick_V6\plymouth place\plymouth place access protection.dwg

Based on Ordnance Survey mapping with the permission of the Controller of HM&O

© Crown Copyright and database right 2018. Ordnance Survey 100019520.

Unauthorised reproduction infringes copyright and may lead to prosecution or civil proceedings.

Warwickshire County Council.

REV	DATE	BY	CHK	AMENDMENT
-	--/--	-	-	-
-	--/--	-	-	-
-	--/--	-	-	-

Drawing title

PLYMOUTH PLACE
FARLEY STREET
LEAMINGTON SPA
DOUBLE YELLOW LINES

Project title

WARWICK VARIATION 6

Drawn by	Checked by
ROC	JR

Date

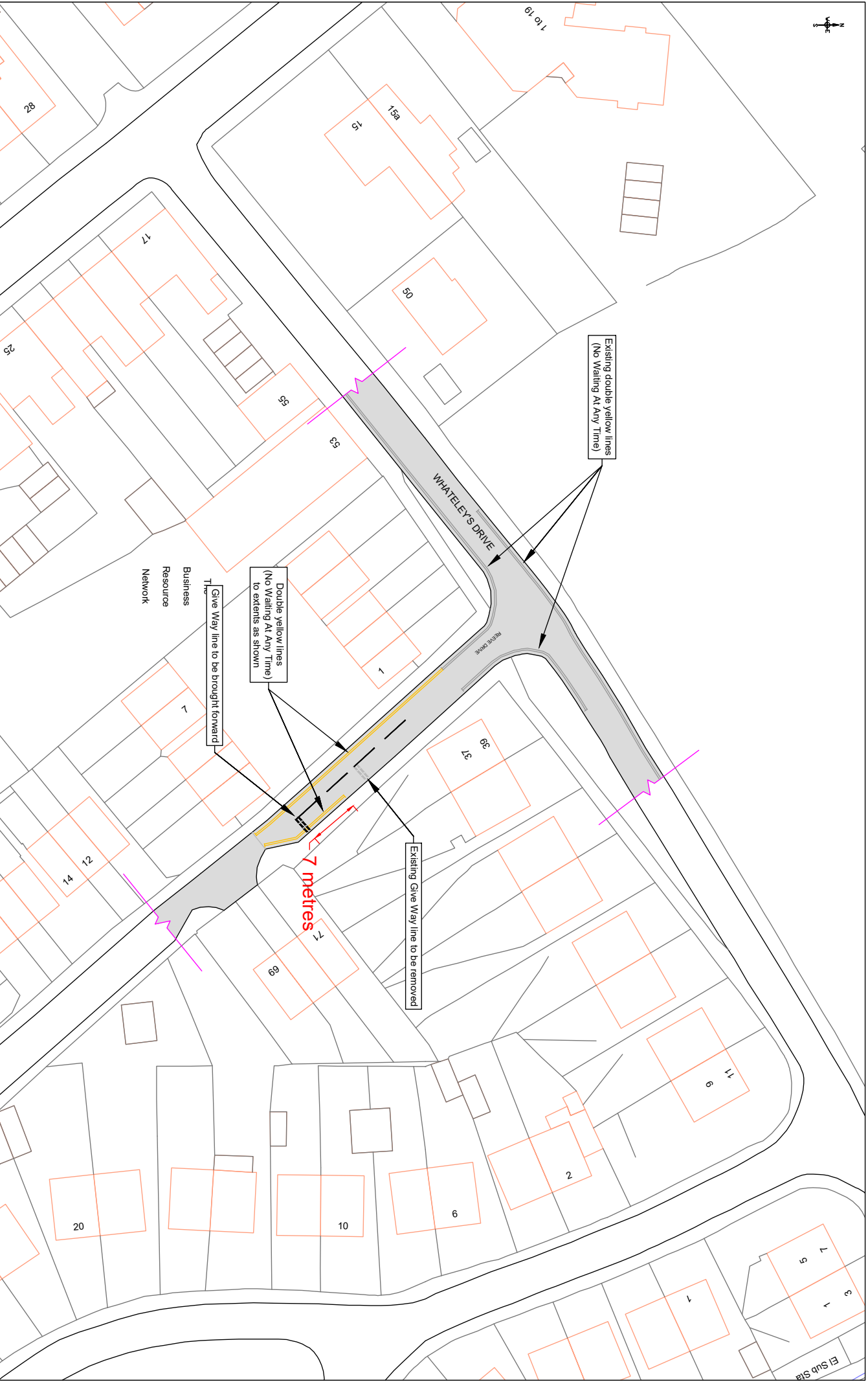
18 OCTOBER 2019


Scale

NTS @ A3_L

Drawing number

TR111124 - 28





Warwickshire
County Council
TRANSPORT
AND ECONOMY

Traffic & Road Safety

Control Room
Shire Hall Post Room
Warwick, CV34 4SP
Tel : 01926 410410

NOTES

H:\Traffic\A_Parking_Management\AA_Warwick_District\CPE_Variations\VS\Warwick_V6Reeve_Drive\Reeve Drive.dwg

Based on Ordnance Survey mapping with the permission of the Controller of HM&O

© Crown Copyright and database right 2018. Ordnance Survey 100019320.

Unauthorised reproduction infringes copyright and may lead to prosecution or civil proceedings.

Warwickshire County Council

REV	DATE	BY	CHK	AMENDMENT
-	-/-/-	-	-	-
-	-/-/-	-	-	-
-	-/-/-	-	-	-
-	-/-/-	-	-	-
-	-/-/-	-	-	-
-	-/-/-	-	-	-

Drawing title

Proposed Waiting Restrictions
Reeve Drive
Kenilworth

Project title

Warwick CPE Variation 6

Drawn by

PM

Checked by

JR

Date

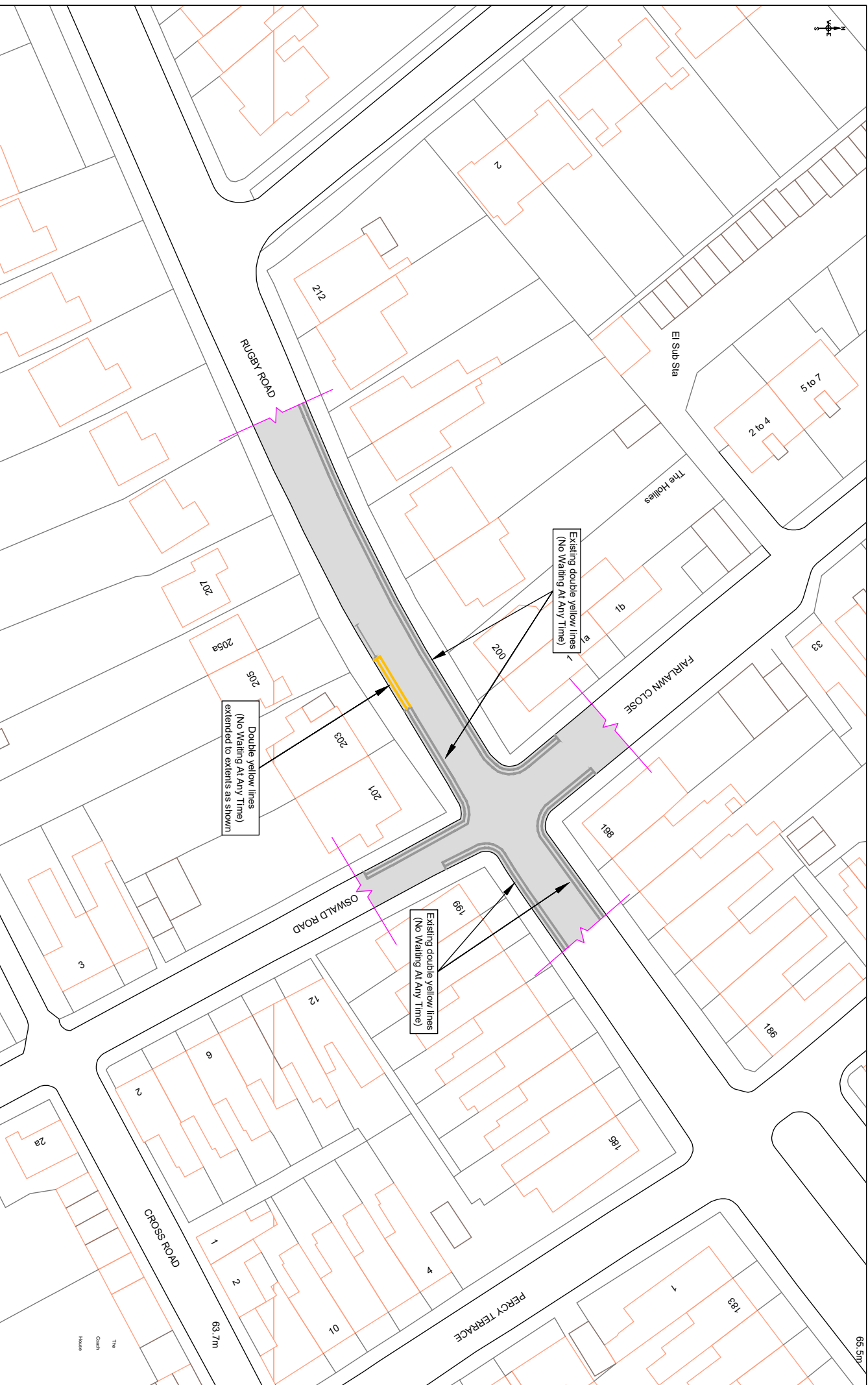
28 January 2020

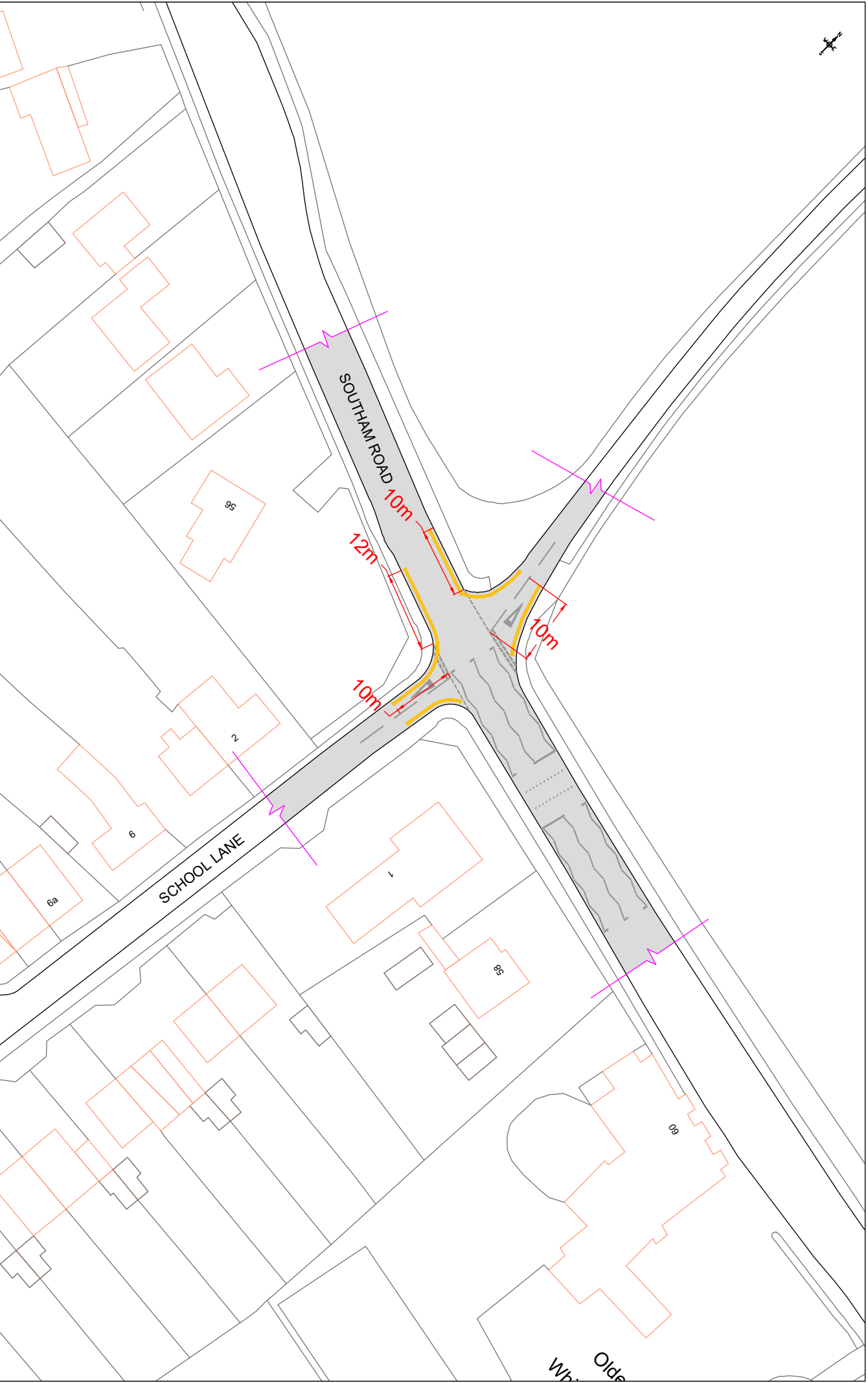
Scale


1:500 @ A3_L

Drawing number

TR11124 - 29







Warwickshire
County Council

TRANSPORT
AND ECONOMY

Traffic & Road Safety

County Council
Shire Hall Post Room
Warwick, CV34 4SP
Tel : 01926 410410

NOTES

H:\Traffic\A_Parking_Management\AA_Warwick_District\CE_Variations\VS\Warwick_V6\Radford Semele\Radford Semele.dwg
Based on Ordnance Survey mapping with the permission of the Controller of HMSO
© Crown Copyright and database right 2018. Ordnance Survey 100019520.
Unauthorised reproduction infringes copyright and may lead to prosecution or civil proceedings.
Warwickshire County Council.

REV	DATE	BY	CHK	AMENDMENT
-	-/-/-	-	-	-
-	-/-/-	-	-	-
-	-/-/-	-	-	-
-	-/-/-	-	-	-
-	-/-/-	-	-	-

Drawing title

Proposed Waiting Restrictions
Southam Rd / School Lane
Radford Semele
Warwick District

Project title

Radford Semele

Drawn by

PM

Checked by

JR

Date

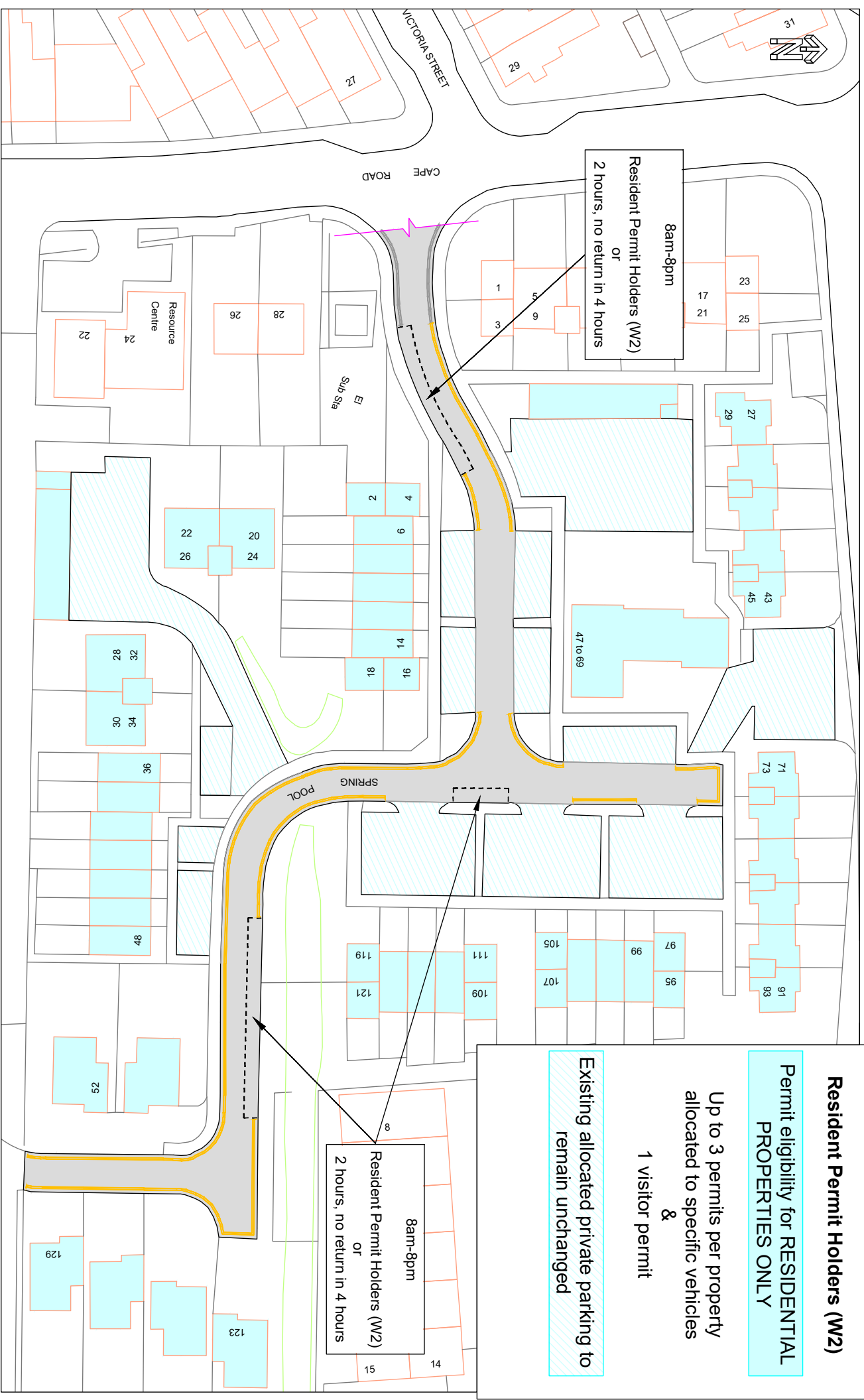
17 Sept. 2019

Scale

1:500 @ A3_L

Drawing number

TR11124 - 29



Resident Permit Holders (W2)

Permit eligibility for RESIDENTIAL PROPERTIES ONLY

Up to 3 permits per property allocated to specific vehicles & 1 visitor permit

Existing allocated private parking to remain unchanged

8am-8pm Resident Permit Holders (W2) or 2 hours, no return in 4 hours

NOTES

REV	DATE	BY	CHK	AMENDMENT
01	15/7/19	ROC	JR	Approved for informal consultation
-	-/-/-	-	-	-
-	-/-/-	-	-	-
-	-/-/-	-	-	-
-	-/-/-	-	-	-

Drawing title

Residents Parking Scheme

Drawn by	Checked by
PM	JR

Date
15 July 2019

Scale
NTS @ A3_L

Project title
Spring Pool Residents Parking

Drawing number
TR11124 - 31



**Warwickshire
County Council
TRANSPORT
AND ECONOMY**

Traffic & Road Safety
Countryside
Shire Hall Pool Room
Warwick, CV34 4SP
Tel: 01926 410410

www.warwickshire.gov.uk
mailto:communications@warwickshire.gov.uk

H:\Traffic\A. Parking Management\A. Warwick District\CAPE Variations\W\Warwick_V6\Spring Pool\Spring Pool.dwg
Based on Ordnance Survey mapping with the permission of the Controller of HMSO
© Crown Copyright and database right 2018. Ordnance Survey 100019520.
Unauthorised reproduction infringes copyright and may lead to prosecution or civil proceedings.
Warwickshire County Council.



Traffic & Road Safety
Communities,
Shire Hall Post Room
Warwick, CV34 4SP
Tel : 01926 410410

www.warwickshire.gov.uk
<mailto:communities@warwickshire.gov.uk>

NOTES

DOUBLE YELLOW LINES
FOR EXTENTS SHOWN

REV	DATE	BY	CHK	AMENDMENT
1	11/1/11	1	1	1
2	11/1/11	1	1	1
3	11/1/11	1	1	1
4	11/1/11	1	1	1
5	11/1/11	1	1	1
6	11/1/11	1	1	1

Drawing title

**ST MICHAEL'S ROAD
WARWICK**

DOUBLE YELLOW LINES

WARWICK VARIATION 6

Drawn by	Checked by
----------	------------

ROIC	JR
------	----

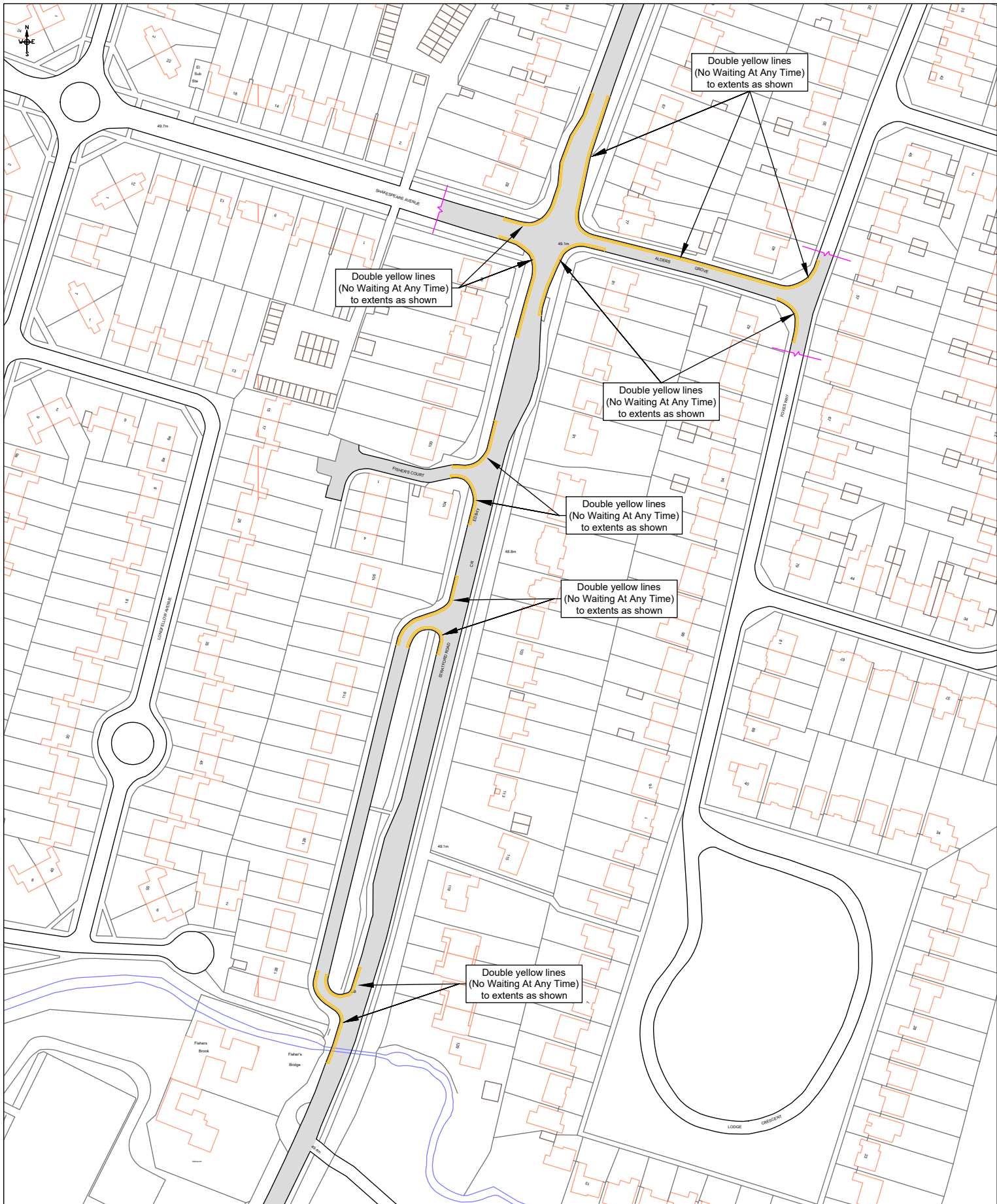
17 OCTOBER 2019

Scale


NTS@A3_L

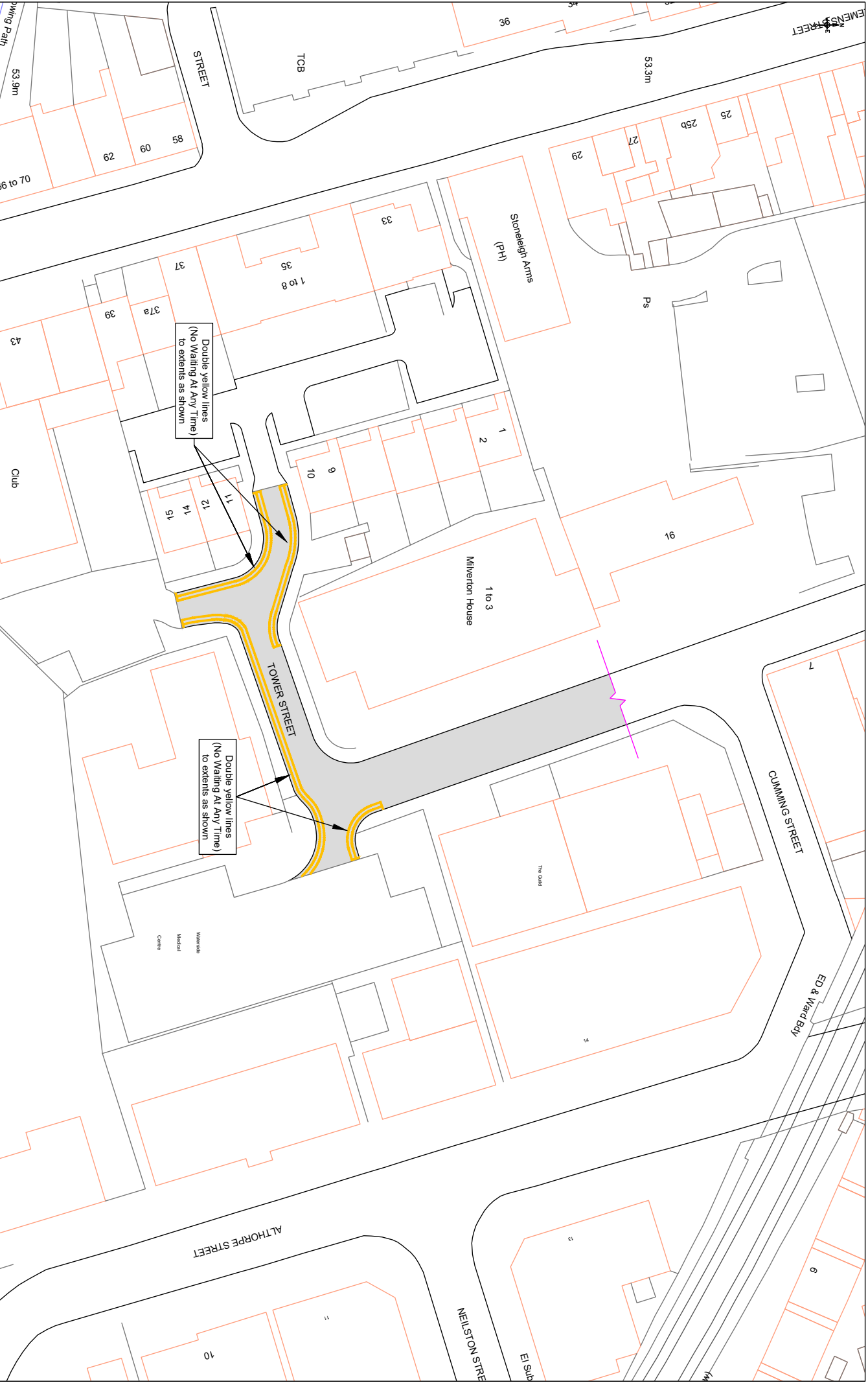
Drawing number	
----------------	--


TR\11124 - 32



REV	DATE	BY	CHK	AMENDMENT	REV	DATE	BY	CHK	AMENDMENT	REV	DATE	BY	CHK	AMENDMENT
-	--/--	-	-	-	-	--/--	-	-	-	-	--/--	-	-	-
-	--/--	-	-	-	-	--/--	-	-	-	-	--/--	-	-	-

 Warwickshire County Council TRANSPORT AND ECONOMY www.warwickshire.gov.uk mailto:communities@warwickshire.gov.uk	Traffic & Road Safety Communities, Shire Hall Post Room Warwick, CV34 4SP Tel : 01926 410410	NOTES H:\Traffic\A_Parking Management\AA_Warwick District\CPE Variations\V6\Warwick V6\Stratford Road\Stratford road Consultation.dwg Based on Ordnance Survey mapping with the permission of the Controller of HMSO © Crown Copyright and database right 2018. Ordnance Survey 100019520. All rights reserved. Unauthorised reproduction infringes copyright and may lead to prosecution or civil proceedings. Warwickshire County Council.	Drawing title Proposed Waiting Restrictions Stratford Road & Surrounding Streets Warwick Project title Warwick CPE Variation 6	Drawn by PM Date 28 January 2020 Scale 1:1250 @ A3_P Drawing number TR11124 - 33
--	---	---	---	---





Warwickshire
County Council
TRANSPORT
AND ECONOMY

Traffic & Road Safety
Consultation
Shire Hall Post Room
Warwick, CV34 4SP
Tel: 01926 410410

Hi: Traffic LA Parking Management\AA, Warwick District\CP\Variations\WS\Warwick V6\Towers Street Consultation.dwg
Based on Ordnance Survey mapping with the permission of the Controller of HMBO
© Crown Copyright and database right 2018. Ordnance Survey 100019520.
Unauthorised reproduction infringes copyright and may lead to prosecution or civil proceedings.
Warwickshire County Council.

REV	DATE	BY	CHK	AMENDMENT
-	-/-/-	-	-	-
-	-/-/-	-	-	-
-	-/-/-	-	-	-
-	-/-/-	-	-	-
-	-/-/-	-	-	-

Drawing title

Proposed Waiting Restrictions
Towers Street
Leamington spa

Project title

Warwick CPE Variation 6

Drawn by

PM

Checked by

JR

Date

29 January 2020

Scale

1:500 @ A3_L

Drawing number

TR11124 - 34



61.6m

BINSWOOD STREET
CR

Groom House

Sub
Sta

DOUBLE YELLOW LINES
FOR EXTENTS SHOWN

NOTES

Beauchamp

Drawing title

Drawn by

Checked by

REV	DATE	BY	CHK	AMENDMENT
-	-/-/-	-	-	-
-	-/-/-	-	-	-
-	-/-/-	-	-	-
-	-/-/-	-	-	-
-	-/-/-	-	-	-

TRINITY STREET LEAMINGTON SPA	Date 30 JANUARY 2020
DOUBLE YELLOW LINES	Scale NTS @ A3_L
Project title WARWICK VARIATION 6	Drawing number TR111124 - 35

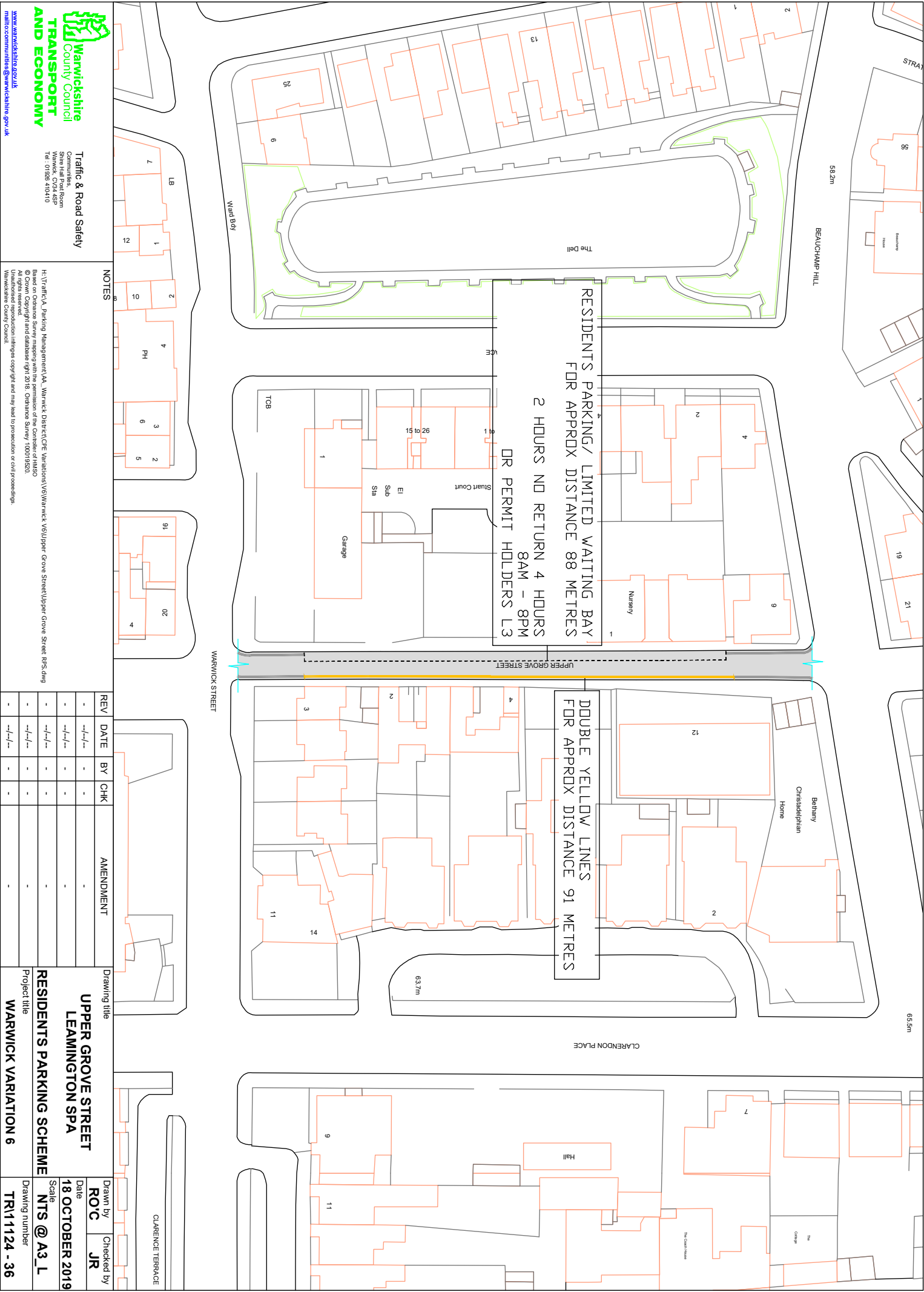


Warwickshire
County Council
TRANSPORT
AND ECONOMY

Traffic & Road Safety
County Council
Shire Hall Post Room
Warwick, CV34 4SP
Tel: 01926 410410

www.warwickshire.gov.uk
mailto:communities@warwickshire.gov.uk

H:\Traffic\A_Parking_Management\AA_Warwick_District\CPF_Variations\VS\Warwick_V6\Trinity_Street\Trinity_Street_DVLs.dwg
Based on Ordnance Survey mapping with the permission of the Controller of HMSO
© Crown Copyright and database right 2018. Ordnance Survey 100019520.
Unauthorised reproduction infringes copyright and may lead to prosecution or civil proceedings.
Warwickshire County Council





Warwickshire
County Council

TRANSPORT AND ECONOMY

Traffic & Road Safety
Community
Shire Hall Peel Room
Warwick, CV34 4SP
Tel: 01926 410410

NOTES

H:\Traffic\A_Parking_Management\AA_Warwick_District\PE_Variations\W\Warwick_V6\Upper Grove Street\Upper Grove Street RPS.dwg

Based on Ordnance Survey mapping with the permission of the Controller of HMSO

© Crown Copyright and database right 2018. Ordnance Survey 100019220.

Unauthorised reproduction infringes copyright and may lead to prosecution or civil proceedings.

Warwickshire County Council

REV	DATE	BY	CHK	AMENDMENT
-	-/-/-	-	-	-
-	-/-/-	-	-	-
-	-/-/-	-	-	-
-	-/-/-	-	-	-
-	-/-/-	-	-	-

Drawing title

UPPER GROVE STREET
LEAMINGTON SPA

Project title

RESIDENTS PARKING SCHEME
WARWICK VARIATION 6

Drawn by

ROC

Checked by

JR

Date

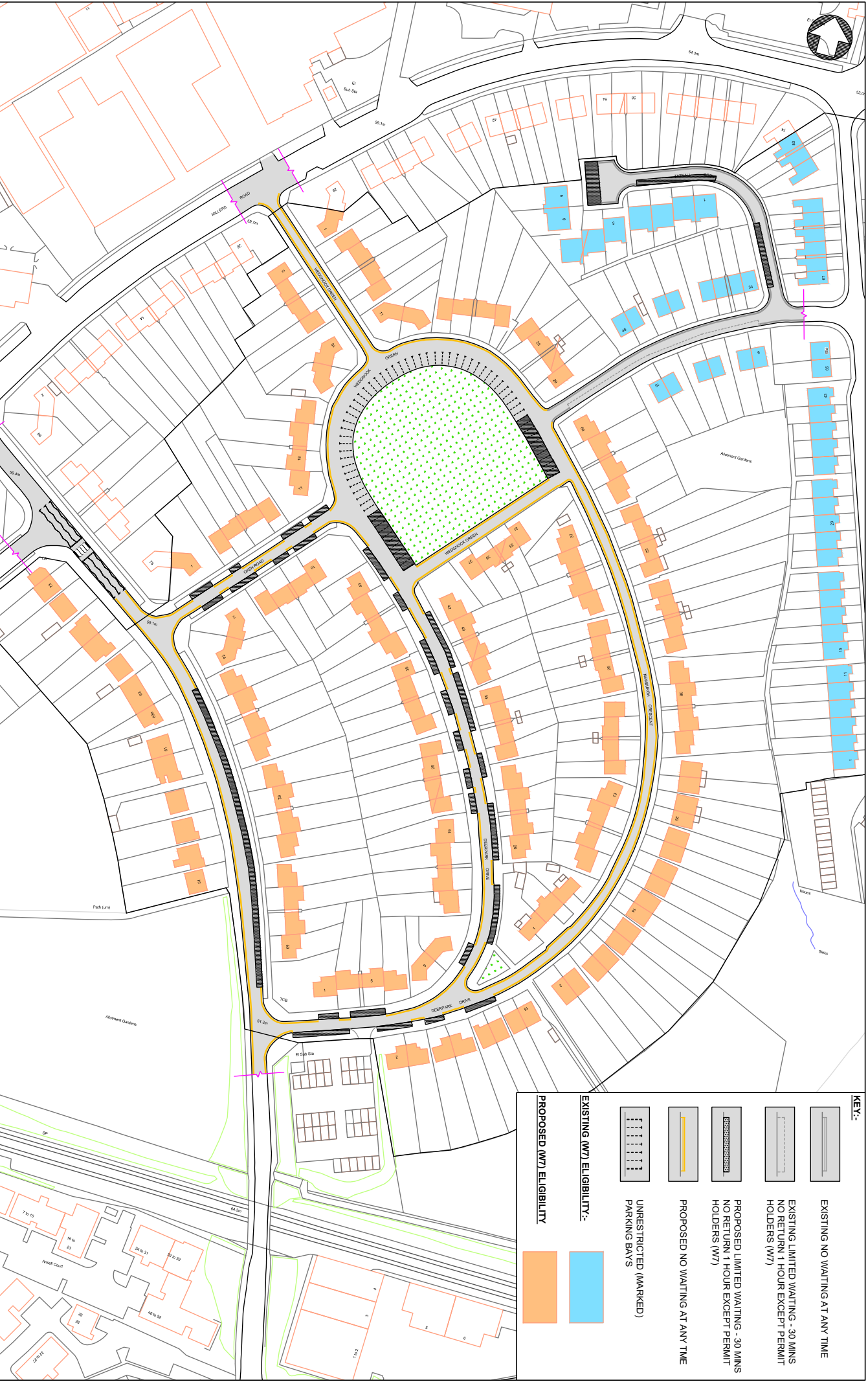
18 OCTOBER 2019

Scale

NTS @ A3_L

Drawing number

TR111124 - 36



KEY:-

EXISTING NO WAITING AT ANY TIME

EXISTING LIMITED WAITING - 30 MINS NO RETURN 1 HOUR EXCEPT PERMIT HOLDERS (W7)

PROPOSED LIMITED WAITING - 30 MINS NO RETURN 1 HOUR EXCEPT PERMIT HOLDERS (W7)

PROPOSED NO WAITING AT ANY TIME

UNRESTRICTED (MARKED) PARKING BAYS

EXISTING (W7) ELIGIBILITY:-

PROPOSED (W7) ELIGIBILITY

NOTES

REV	DATE	BY	CHK	AMENDMENT
1	-/-/-	-	-	-
-	-/-/-	-	-	-
-	-/-/-	-	-	-

Drawing title

Drawn by
PM

Checked by
AP

Date
30 January 2020

Scale
1:1250 @ A3_L

Project title
Warwick CPE Variation 6



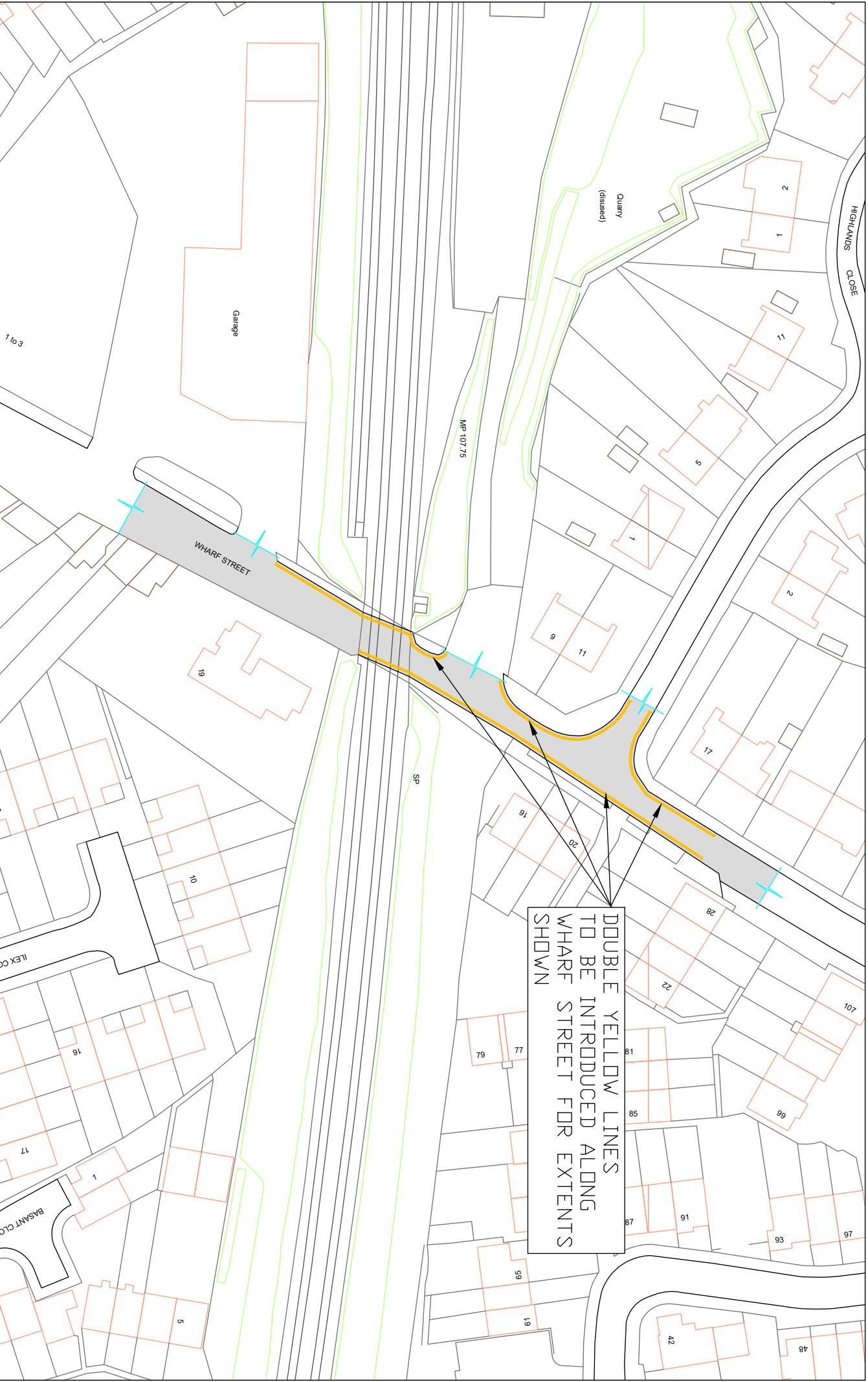
Warwickshire
County Council


TRANSPORT
AND ECONOMY

Traffic & Road Safety

Warwick, CV34 4SP
Tel: 01926 410410

H:\Traffic\A_Parking_Management\AA_Warwick_District\CPV_Variations\Warwick_V6\Wedgnock_Green\Wedgnock_Green_Consultation.dwg
Based on Ordnance Survey mapping with the permission of the Controller of HMSO
© Crown Copyright and database right 2018. Ordnance Survey 100019220.
Unauthorised reproduction infringes copyright and may lead to prosecution or civil proceedings.
Warwickshire County Council





Warwickshire
County Council
TRANSPORT
AND ECONOMY

Traffic & Road Safety
Countryside
Shire Hall Post Room
Warwick, CV34 4SP
Tel: 01926 410410

NOTES

H1: Traffic A, Parking Management VAA, Warwick District CPE Variations V6 Warwick V6 Wharf Street Wharf Street V3.dwg
Based on Ordnance Survey mapping with the permission of the Controller of HMSO
© Crown Copyright and database right 2018. Ordnance Survey 100019220.
Unauthorised reproduction infringes copyright and may lead to prosecution or civil proceedings.
Warwickshire County Council.

REV	DATE	BY	CHK	AMENDMENT
-	-/-/-	-	-	-
-	-/-/-	-	-	-
-	-/-/-	-	-	-
-	-/-/-	-	-	-
-	-/-/-	-	-	-

Drawing title

WHARF STREET
WARWICK

Project title

DOUBLE YELLOW LINES
WARWICK VARIATION 6

Drawn by

ROC

Date

15 JANUARY 2020

Scale

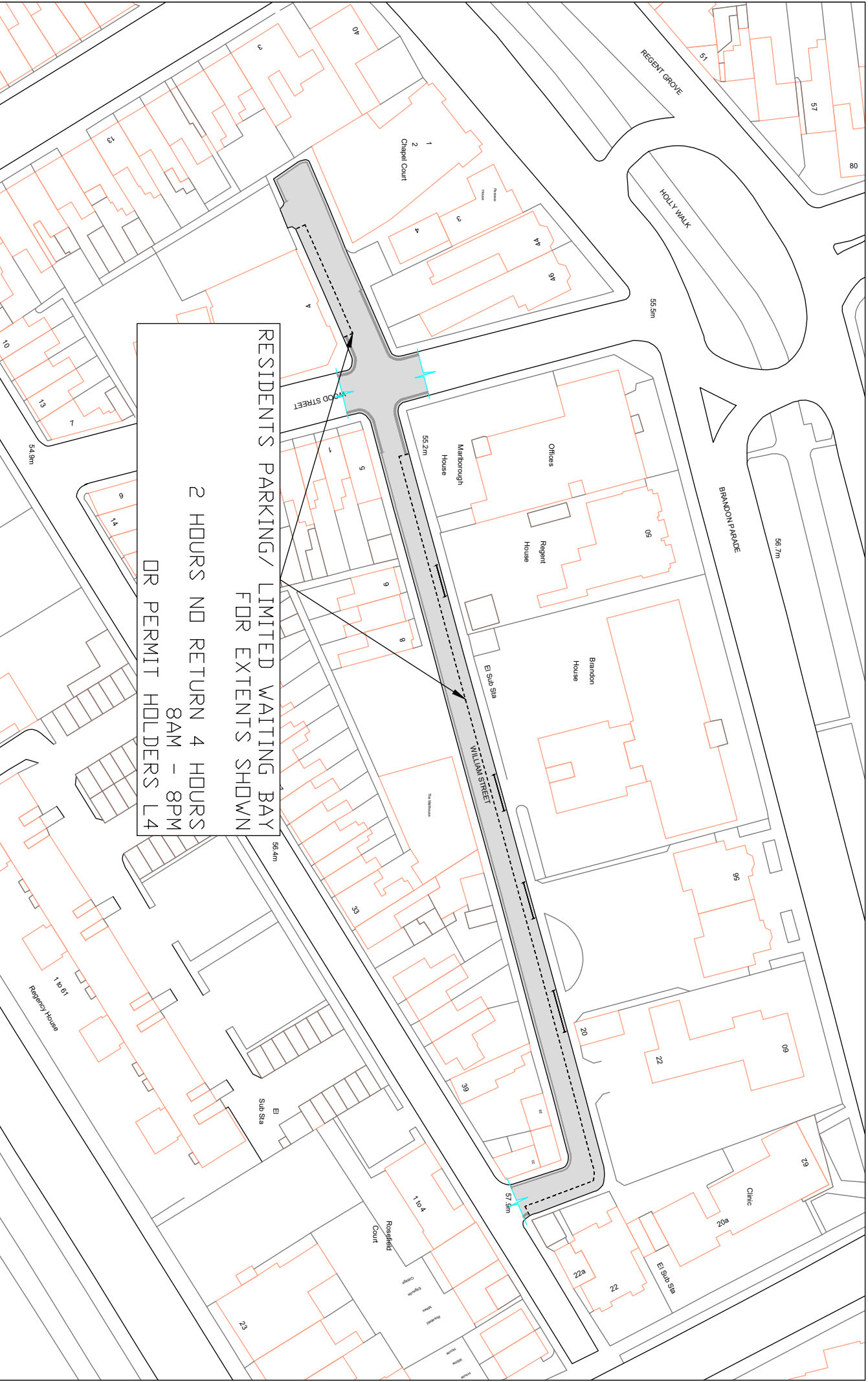
NTS @ A3_L


Drawing number

TR111124 - 38

Checked by

JR





Warwickshire
County Council

TRANSPORT AND ECONOMY

Traffic & Road Safety

Warwick, CV34 4SP
Tel: 01926 410410

NOTES

REV	DATE	BY	CHK	AMENDMENT
-	-/-/-	-	-	-
-	-/-/-	-	-	-
-	-/-/-	-	-	-
-	-/-/-	-	-	-
-	-/-/-	-	-	-

Drawing title

**WILLIAM STREET
LEAMINGTON SPA**

Project title

**RESIDENTS PARKING SCHEME
WARWICK VARIATION 6**

Drawn by

ROC

Checked by

JR

Date

18 OCTOBER 2019

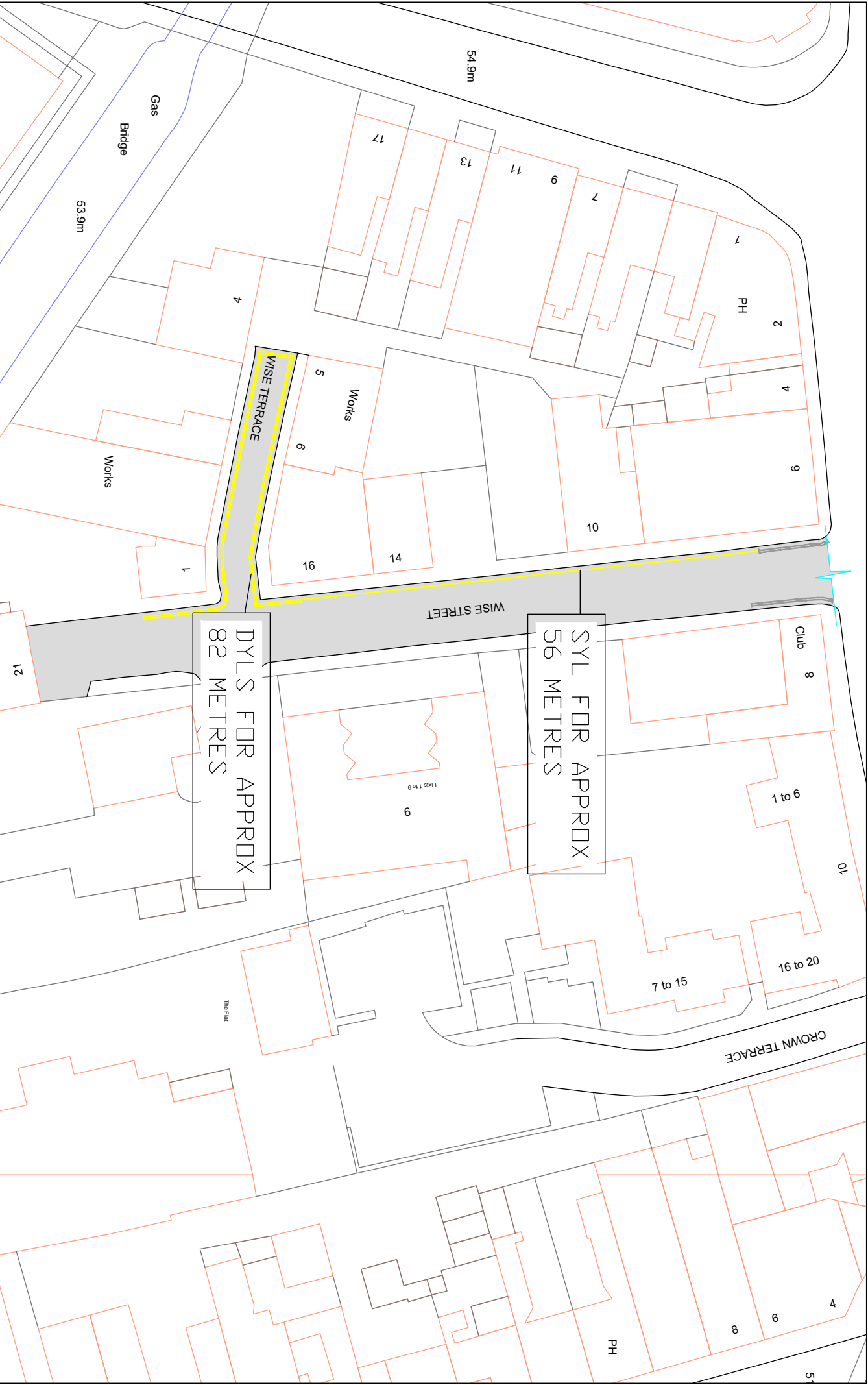
Scale

NTS @ A3_L

Drawing number


TR111124 - 39

www.warwickshire.gov.uk
mailto:communities@warwickshire.gov.uk



SYL FOR APPROX
56 METRES

DYLS FOR APPROX
82 METRES



Warwickshire
County Council

TRANSPORT
AND ECONOMY

Traffic & Road Safety

County Council
Shire Hall Post Room
Warwick, CV34 4SP
Tel: 01926 410410

NOTES

H:\TrafficLA Parking Management\LA, Warwick District\CPF Variations\W\Warwick_V6\Wise Street\Wise Street D+SYLs.dwg

Based on Ordnance Survey mapping with the permission of the Controller of HMSO

© Crown Copyright and database right 2018. Ordnance Survey 100019520.

Unauthorised reproduction infringes copyright and may lead to prosecution or civil proceedings.

Warwickshire County Council

REV	DATE	BY	CHK	AMENDMENT
-	--/--	-	-	-
-	--/--	-	-	-
-	--/--	-	-	-
-	--/--	-	-	-
-	--/--	-	-	-

Drawing title

**WISE STREET
WISE TERRACE
LEAMINGTON SPA
WAITING RESTRICTIONS**

Project title

WARWICK VARIATION 6

Drawn by

ROC

Checked by

JR

Date

17 OCTOBER 2019

Scale

NTS @ A3_L

Drawing number

TR11124 - 40